

+NOTICE!!

These documents have been scanned!

Do not place un-scanned documents beneath this notice!

Do not remove this notice from this file!

GPO Jacket No. 560-102
Print Order 61540
Rise Business Services, LLC
Job=AZ15 8/2/2019



Box Number= AZ15200



Claim Begin-End: AMC284667-AMC284667

1 Initial Receipt



AZ15200-7

AMC280775-AMC286818

**NO
DOCUMENTS
FOUND**

NO DOCUMENTS FOUND
NO DOCUMENTS FOUND

NOTICE!!

These documents have been scanned!

Do not place un-scanned documents beneath this notice!

Do not remove this notice from this file!

GPO Jacket No. 560-102
Print Order 61540
Rise Business Services, LLC
Job=AZ15 8/2/2019



Box Number= AZ15200



Claim Begin-End: AMC284667-AMC284667

2 Correspondence



AZ15200-7

AMC280775-AMC286818

SENDER: COMPLETE THIS SECTION

- Complete items 1, 2, and 3. Also complete item 4 if Restricted Delivery is desired. Print your name and address on the reverse so that we can return the card to you.
- Attach this card to the back of the mailpiece, on the front if space permits.

Addressed to:

SCOTT A TURLEY
 SALLY A TURLEY
 19104 ONTARIO AVE
 RIVERSIDE, CA 92508-9427
 931/RE/AMC284667, AMC368893

COMPLETE THIS SECTION ON DELIVERY

A. Signature

X *Sally A Turley*

- Agent
 Addressee

B. Received by (Printed Name)

Sally A Turley
 RECEIVED
 BLUE ARIZONA STATE OFFICE

C. Date of Delivery

11/9/15

D. Is delivery address different from item 1? Yes

If YES, enter delivery address below:

 No

2015 NOV -9 P 2:59

PHOENIX, ARIZONA

3. Service Type

- Certified Mail® Priority Mail Express™
 Registered Return Receipt for Merchandise
 Insured Mail Collect on Delivery

4. Restricted Delivery? (Extra Fee)

 Yes

2. Article Number

(Transfer from service label)


7014 0150 0000 5578 5798

UNITED STATES POSTAL SERVICE

SAN BERNARDINO
CA 924

04 NOV '15

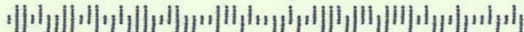
PM 51



First-Class Mail
Postage & Fees Paid
USPS
Permit No. G-10

- Sender: Please print your name, address, and ZIP+4® in this box•

UNITED STATES
DEPARTMENT OF THE INTERIOR
Bureau of Land Management
Arizona State Office
One N. Central Avenue, Suite 800
Phoenix, AZ 85004-4427





United States Department of the Interior



BUREAU OF LAND MANAGEMENT

Arizona State Office

One North Central Avenue, Suite 800

Phoenix, Arizona 85004-4427

www.blm.gov/az/

OCT 29 2015

In Reply Refer To:

3800 (9310) RE

AMC284667, AMC368893

CERTIFIED MAIL – RETURN RECEIPT REQUESTED 7014 0150 0000 5578 5798

NOTICE

SCOTT A TURLEY
SALLY A TURLEY
19104 ONTARIO AVE
RIVERSIDE, CA 92508-9427

GOLD EYE #3, GOLD EYE #1, GOLD EYE #1
AMC284669, AMC368893, AMC368894

Maintenance Fee Waiver Held for Rejection

This office received the Maintenance Fee Waiver Certification (waiver) for the above listed mining claim(s). The waiver is not properly completed and does not meet the annual filing requirements.

In accordance with 43 Code of Federal Regulations (CFR) 3835.10, the name, address, and original signatures of all owners of the mining claim must be included on the waiver form. Please correct the discrepancy as noted below:

Scott A Turley's original signature is not on the waiver.

In order to correct the defect in the waiver, per 43 CFR 3835.93, you must provide this office with the requested information within 60 days of your receipt of this notice. If you are unable to provide this information, you have the option of paying the annual maintenance fee of \$155 per claim (\$155 per 20 acres for placer claims larger than 20 acres). If we do not receive the requested corrections within the 60 day time frame, the claim(s) will be declared forfeited and closed.

Corrective waiver rec'd
11-12-15 2 attached to top
of waiver rec'd 8-3-15

RE 11-16-15

Please include your AMC serial number on all correspondence. If additional information is required, please contact Rod Ebert at 602-417-9397.

Sincerely,

A handwritten signature in cursive script that reads "Rebecca Heick".

Rebecca Heick
Acting Deputy State Director
Lands and Minerals Division

Enclosure(s)

SENDER: COMPLETE THIS SECTION

- Complete items 1, 2, and 3. Also complete item 4 if Restricted Delivery is desired.
- Print your name and address on the reverse so that we can return the card to you.
- Attach this card to the back of the mailpiece, or on the front if space permits.

1. Article Addressed to:

NOV 16 2005

Richard and Sheryle Jaschke
 8901 Yaqui Loop
 Parker, AZ 85344
 AZ-933 (AB) AMC284667

2. Article Number

(Transfer from service label)

7004 2510 0005 1293 5310

COMPLETE THIS SECTION ON DELIVERY

A. Signature

X


 Agent Addressee

B. Received by (Printed Name)

S. Jaschke

C. Date of Delivery

11/22/05

D. Is delivery address different from item 1? YesIf YES, enter delivery address below: No

3. Service Type

 Certified Mail Express Mail Registered Return Receipt for Merchandise Insured Mail C.O.D.

4. Restricted Delivery? (Extra Fee)

 Yes

UNITED STATES POSTAL SERVICE



First-Class Mail
Postage & Fees Paid
USPS
Permit No. G-10

• Sender: Please print your name, address, and ZIP+4 in this box •

LAND MANAGEMENT
NOV 23 P 2:54
BUREAU OF LAND MANAGEMENT
ARIZONA STATE OFFICE (AZ-933)
ONE NORTH CENTRAL AVENUE
PHOENIX, AZ 85004

0041





United States Department of the Interior

BUREAU OF LAND MANAGEMENT

Arizona State Office
One North Central Avenue
Phoenix, AZ 85004
www.az.blm.gov



In Reply Refer To:
3800 (933) AB
AMC 284667

November 16, 2005

CERTIFIED MAIL - RETURN RECEIPT REQUESTED

DECISION

Richard and Sheryle Jaschke : This decision affects those claims shown
8901 Yaqui Loop : in the block below:
Parker, AZ 85344 :
:

AMC284667
Goldeye #1

Notice of Maintenance Fee Waiver Held for Rejection

The Arizona State Office, Bureau of Land Management, received your Maintenance Fee Waiver Certification form for the above listed mining claim(s). However, the form is not properly completed and therefore does not meet the annual filing requirement.

In accordance with 43 CFR 3835.10, the original signatures of **ALL** mining claim owners must be included on the waiver form. All claim owners, according to BLM records, are listed on the enclosed Serial Register Page under Name & Address. In order to correct this defect in the waiver, you must obtain the missing signature(s) on the enclosed copy of the waiver and return it to this office. In accordance with 43 CFR 3835.93 you permitted 60 days from your receipt of this Notice to correct the defect. If the corrected Maintenance Fee Waiver form is not received in this office within 60 days of your receipt of this Notice, your claim(s) will be considered forfeited and will be closed.

If you cannot obtain the original signature(s) required and return the properly completed waiver form within the 60 day timeframe, you may, within the same timeframe, choose to pay the \$125.00 per claim annual maintenance fee to keep your claim in good standing.

Please include your AMC serial number(s) on all correspondence and address it to the attention of Amy Bunda. If additional information is required, please call Amy Bunda at 602-417-9334.

A handwritten signature in black ink, appearing to read "Ivy J. Garcia". The signature is written in a cursive style with a large initial "I" and a prominent "G".

Ivy J. Garcia
Group Administrator,
Lands/Minerals Adjudication and Withdrawals

Enclosure



United States Department of the Interior

BUREAU OF LAND MANAGEMENT
Arizona State Office
One North Central Avenue, Suite 800
Phoenix, AZ 85004-4427
www.az.blm.gov



In Reply Refer To:
3800 (AZ-933) MH
AMC284667

March 24, 2006

CERTIFIED MAIL - RETURN RECEIPT REQUESTED

DECISION

JASCHKE SHERYLE, RICHARD : The block below contains a list of the claims
8901 YAQUI LOOP : affected.
PARKER, AZ 85344 :

AMC284667
GOLD EYE #1

MINING CLAIMS DECLARED FORFEITED

The mining claims listed above have been declared forfeited for failure to file the required affidavit of labor.

Pursuant to regulations found at 43 Code of Federal Regulations (CFR) 3835, an affidavit of labor must have been filed on or before December 30, 2005, along with a \$10 service charge per claim or the claims are forfeited.

The required small miner's maintenance fee waiver certification was timely received; however our records do not show receipt of an affidavit of labor for the 2005 assessment year for the claims listed above. Therefore, the claims are declared forfeited.

You are required to reclaim all areas disturbed by your activities on lands encompassed by your mining claim(s) and/or site(s). After you complete the reclamation, you must notify the authorized officer of the appropriate surface managing agency so that the authorized officer may conduct a final site inspection and determine whether you may be released from liability. If you fail to reclaim the land to the satisfaction of the authorized officer, the surface management agency may cite you for noncompliance under its surface management regulations.

SENDER: COMPLETE THIS SECTION

- Complete items 1, 2, and 3. Also complete item 4 if Restricted Delivery is desired.
- Print your name and address on the reverse so that we can return the card to you.
- Attach this card to the back of the mailpiece, or on the front if space permits.

1. Article Addressed to:

JASCHKE SHERYLE, RICHARD
 8901 YAQUI LOOP
 PARKER, AZ 85344
 933(MH) AMC284667

2. Article Number


(Transfer from service label)

7005 | 2570 | 0001 | 0739 | 7975

COMPLETE THIS SECTION ON DELIVERY

A. Signature

X



 Agent Addressee

B. Received by (Printed Name)

C. Date of Delivery

D. Is delivery address different from item 1? Yes

If YES, enter delivery address below:

 No

3. Service Type

 Certified Mail Express Mail Registered Return Receipt for Merchandise Insured Mail C.O.D.

4. Restricted Delivery? (Extra Fee)

 Yes

UNITED STATES POSTAL SERVICE



First-Class Mail
Postage & Fees Paid
USPS
Permit No. G-10

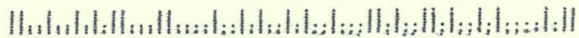
RECEIVED
BUREAU OF
LAND MANAGEMENT

AZ • Sender: Please print your name, address, and ZIP+4 in this box •
933

2006 MAR 28 P 1:16

U.S. DEPARTMENT OF THE INTERIOR
BUREAU OF LAND MANAGEMENT
ARIZONA STATE OFFICE
ONE NORTH CENTRAL AVE. SUITE 800
PHOENIX, ARIZONA 85004-4427

0041



For land administered by the Bureau of Land Management (BLM), if you fail to reclaim the land to the satisfaction of the authorized officer as required in 43 CFR Subpart 3809, BLM will issue an order of noncompliance under 43 CFR 3809.601(a). If you fail to comply with the noncompliance order, BLM may take further action under 43 CFR 3809.604. Failure to conduct reclamation is a prohibited act that may subject you to criminal penalties. See 43 CFR 3809.605(h) and 43 CFR 3809.700.

This decision may be appealed to the Interior Board of Land Appeals, Office of the Secretary, in accordance with the regulations contained in 43 CFR, Part 4 and the enclosed Form 1842-1. If an appeal is taken, your notice of appeal must be filed in this office (at the above address) within 30 days from receipt of this decision. The appellant has the burden of showing that the decision appealed from is in error.

If you wish to file a petition pursuant to regulation 43 CFR 4.21 (58 FR 4939, January 19, 1993) for a stay of the effectiveness of this decision during the time that your appeal is being reviewed by the Board, the petition for a stay must accompany your notice of appeal. A petition for a stay is required to show sufficient justification based on the standards listed below. Copies of the notice of appeal and petition for a stay **must** also be submitted to each party named in this decision and to the Interior Board of Land Appeals and to the appropriate Office of the Solicitor (see 43 CFR 4.413) at the same time the original documents are filed with this office. If you request a stay, you have the burden of proof to demonstrate that a stay should be granted.

Standards for Obtaining a Stay

Except as otherwise provided by law or other pertinent regulation, a petition for a stay of a decision pending appeal shall show sufficient justification based on the following standards:

- (1) The relative harm to the parties if the stay is granted or denied,
- (2) The likelihood of the appellant's success on the merits,
- (3) The likelihood of immediate and irreparable harm if the stay is not granted, and
- (4) Whether the public interest favors granting the stay.

Please include your AMC serial number(s) on all correspondence. If additional information is required, please call Mary Hyde at 602-417-9356.



Alvin L. Burch
Group Administrator,
Renewable Resources and Minerals Group

Enclosure
Appeal Form 1842-1



United States Department of the Interior

BUREAU OF LAND MANAGEMENT

Arizona State Office
222 North Central Avenue
Phoenix, AZ 85004
www.az.blm.gov



In Reply Refer To:
3800 (933) MH
AMC284667

April 26, 2005

CERTIFIED MAIL - RETURN RECEIPT REQUESTED

DECISION

SUNDE GORDON L; DORSEY EARL L
BOX 3852
SPARKS, NV 89432

: This decision affects those claims shown
: in the block below:
:

AMC284670
GOLD EYE #4

MINING CLAIMS DECLARED FORFEITED

The mining claims listed above have been declared forfeited for failure to file the required maintenance fee payment or small miner's maintenance fee waiver (waiver).

Claimants are required to pay an annual non-refundable maintenance fee of \$125, or submit a waiver, on or before September 1 of each year. These requirements were established by 30 U.S.C. 28-f-k, as amended, and 43 Code of Federal Regulations (CFR) 3834 and 3835.

Our records do not show receipt of a maintenance fee payment, or waiver received on or before September 1, 2004, for the 2005 assessment year, for the claims listed above. Therefore, the claims are forfeited.

You are required to reclaim all areas disturbed by your activities on lands encompassed by your mining claim(s) and/or site(s). After you complete the reclamation, you must notify the authorized officer of the appropriate surface managing agency so that the authorized officer may conduct a final site inspection and determine whether you may be released from liability. If you fail to reclaim the land to the satisfaction of the authorized officer, the surface management agency may cite you for noncompliance under its surface management regulations.

SENDER: COMPLETE THIS SECTION

- Complete items 1, 2, and 3. Also complete item 4 if Restricted Delivery is desired.
- Print your name and address on the reverse so that we can return the card to you.
- Attach this card to the back of the mailpiece, or on the front if space permits.

1. Article Addressed to:


SUNDE GORDON L; DORSEY EARL L
 BOX 3852
 SPARKS, NV 89432
 MH AMC284667

 2. Article Number
 (Transfer from service label)

7002 0860 0005 5111 7227

COMPLETE THIS SECTION ON DELIVERY

A. Signature


 Agent Addressee

B. Received by (Printed Name)

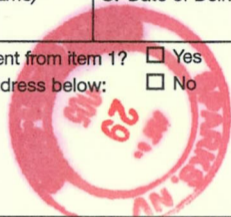
C. Date of Delivery

 D. Is delivery address different from item 1? Yes
 If YES, enter delivery address below: No

3. Service Type

 Certified Mail Express Mail Registered Return Receipt for Merchandise Insured Mail C.O.D.

4. Restricted Delivery? (Extra Fee)

 Yes

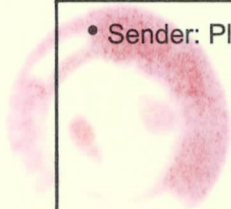
UNITED STATES POSTAL SERVICE



First-Class Mail
Postage & Fees Paid
USPS
Permit No. G-10

RECEIVED
BUREAU OF
LAND MANAGEMENT

• Sender: Please print your name, address, and ZIP+4 in this box •




AZ
933

2005 MAY - 2 P 1: 23

BUREAU OF LAND MANAGEMENT
ARIZONA STATE OFFICE
222 NORTH CENTRAL AVENUE
PHOENIX, AZ 85004-2203

004/2203



For land administered by the Bureau of Land Management (BLM), if you fail to reclaim the land to the satisfaction of the authorized officer as required in 43 CFR Subpart 3809, BLM will issue an order of noncompliance under 43 CFR 3809.601(a). If you fail to comply with the noncompliance order, BLM may take further action under 43 CFR 3809.604. Failure to conduct reclamation is a prohibited act that may subject you to criminal penalties. See 43 CFR 3809.605(h) and 43 CFR 3809.700.

This decision may be appealed to the Interior Board of Land Appeals, Office of the Secretary, in accordance with the regulations contained in 43 CFR, Part 4 and the enclosed Form 1842-1. If an appeal is taken, your notice of appeal must be filed in this office (at the above address) within 30 days from receipt of this decision. The appellant has the burden of showing that the decision appealed from is in error.

If you wish to file a petition pursuant to regulation 43 CFR 4.21 (58 FR 4939, January 19, 1993) for a stay of the effectiveness of this decision during the time that your appeal is being reviewed by the Board, the petition for a stay must accompany your notice of appeal. A petition for a stay is required to show sufficient justification based on the standards listed below. Copies of the notice of appeal and petition for a stay **must** also be submitted to each party named in this decision and to the Interior Board of Land Appeals and to the appropriate Office of the Solicitor (see 43 CFR 4.413) at the same time the original documents are filed with this office. If you request a stay, you have the burden of proof to demonstrate that a stay should be granted.

Standards for Obtaining a Stay

Except as otherwise provided by law or other pertinent regulation, a petition for a stay of a decision pending appeal shall show sufficient justification based on the following standards:

- (1) The relative harm to the parties if the stay is granted or denied,
- (2) The likelihood of the appellant's success on the merits,
- (3) The likelihood of immediate and irreparable harm if the stay is not granted, and
- (4) Whether the public interest favors granting the stay.

Please include your AMC serial number(s) on all correspondence. If additional information is required, please call Mary Hyde at 602-417-9356.



Ivy J. Garcia
Group Administrator,
Lands/Minerals Adjudication and Withdrawals

Enclosure: Appeal Form 1842-1



United States Department of the Interior

BUREAU OF LAND MANAGEMENT

Arizona State Office
222 North Central Avenue
Phoenix, AZ 85004-2203



In reply refer to:

3800 (933) MH
AMC 284667

APR 19 2004

RECEIVED
BUREAU OF
LAND MANAGEMENT
2004 APR 26 A 9:58
ARIZONA
STATE OFFICE
PHOENIX, ARIZONA

CERTIFIED MAIL - RETURN RECEIPT REQUESTED

Mr. William Mauger
P.O. Box 2370
Quartzsite, Arizona 85346

*Please contact us at our other address is
this address, please! P.O. Box 31
Brewster, Ca. 81023-0031*

Dear Mr. Mauger:

According to our records, the 2004 maintenance fee payment in the amount of \$100.00 for AMC 284671, Gold Eye #5, was paid on February 11, 2003. A second payment of \$100.00 was received on August 4, 2003, for the same claim.

Please review your records, check one of the actions below, sign, date and return a copy of this letter to us within 30 days (a duplicate is provided for your records).

- 1) Please authorize a refund.
- 2) Please apply the duplicate payment to the year 2005 maintenance fee due on or before September 1, 2004.

William E. Mauger
Remitter's Signature

4/22/04
Date

If additional information is required, please contact Mary Hyde at (602) 417-9356.

Sincerely,

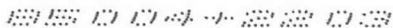
Ivy J. Garcia
Group Administrator,
Lands/Minerals Adjudication and Withdrawals

Enclosure


William E. Mauger
P.O. Box 2370
Quantzsite, Az. 85346



Bureau of Land Management
Arizona State Office
222 N. Central Ave,
Phoenix, Az. 85004-2203



UNITED STATES POSTAL SERVICE



First-Class Mail
Postage & Fees Paid
USPS
Permit No. G-10

- Sender: Please print your name, address, and ZIP+4 in this box •

RECEIVED
BUREAU OF
LAND MANAGEMENT

2004 APR 22 9:22

BUREAU OF LAND MANAGEMENT
ARIZONA STATE OFFICE
222 NORTH CENTRAL AVENUE
PHOENIX, AZ 85004-2203

ARIZONA
STATE OFFICE
PHOENIX, ARIZONA

AZ
933



SENDER: COMPLETE THIS SECTION

- Complete items 1, 2, and 3. Also complete item 4 if Restricted Delivery is desired.
- Print your name and address on the reverse so that we can return the card to you.
- Attach this card to the back of the mailpiece, or on the front if space permits.

1. Article Addressed to:

APR 19 2004

Mr. William Mauger
P.O. Box 2370
Quartzsite, AZ 85346
 933(MH) AMC 284667

2. Article Number

(Transfer from service label)

7002 0860 0005 5111 7739

PS Form 3811, August 2001

Domestic Return Receipt

102595-02-M-1540

COMPLETE THIS SECTION ON DELIVERY

A. Signature

X *William E Mauger* Agent
 Addressee

B. Received by (Printed Name)

Wm Mauger

C. Date of Delivery

4/21/04

D. Is delivery address different from item 1?

 Yes

If YES, enter delivery address below:

 No

3. Service Type

 Certified Mail Express Mail Registered Return Receipt for Merchandise Insured Mail C.O.D.

4. Restricted Delivery? (Extra Fee)

 Yes

M. Hyde
4/16/04
I. Garcia
4/16/04

OFFICIAL COPIES /CF/ /SD READ/ /GROUP/ /SECTION/ /AUTHOR

3800 (933) MH
AMC 284667

APR 19 2004

CERTIFIED MAIL – RETURN RECEIPT REQUESTED

Mr. William Mauger
P.O. Box 2370
Quartzsite, Arizona 85346

Dear Mr. Mauger:

According to our records, the 2004 maintenance fee payment in the amount of \$100.00 for AMC 284671, Gold Eye #5, was paid on February 11, 2003. A second payment of \$100.00 was received on August 4, 2003, for the same claim.

Please review your records, check one of the actions below, sign, date and return a copy of this letter to us within 30 days (a duplicate is provided for your records).

- _____ 1) Please authorize a refund.

- _____ 2) Please apply the duplicate payment to the year 2005 maintenance fee due on or before September 1, 2004.

Remitter's Signature

Date

If additional information is required, please contact Mary Hyde at (602) 417-9356.

Sincerely,

/s/ Ivy J. Garcia

Ivy J. Garcia
Group Administrator,
Lands/Minerals Adjudication and Withdrawals

Enclosure

SENDER: COMPLETE THIS SECTION

- Complete items 1, 2, and 3. Also complete item 4 if Restricted Delivery is desired.
- Print your name and address on the reverse so that we can return the card to you.
- Attach this card to the back of the mailpiece, or on the front if space permits.

1. Article Addressed to:

Gordon L. Sunde
P.O. Box 3852
Sparks, NV 89432
(957)AB AMC284667

2. Article Number

70001670000091718067*(Transfer from service label)***COMPLETE THIS SECTION ON DELIVERY**

A. Signature

X*Gordon L. Sunde* Agent AddresseeB. Received by (*Printed Name*)


C. Date of Delivery

D. Is delivery address different from item 1? Yes

If YES, enter delivery address below:

 No

3. Service Type

 Certified Mail Express Mail Registered Return Receipt for Merchandise Insured Mail C.O.D.4. Restricted Delivery? (*Extra Fee*) Yes

UNITED STATES POSTAL SERVICE

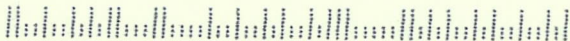


First-Class Mail
Postage & Fees Paid
USPS
Permit No. G-10

- Sender: Please print your name, address, and ZIP+4 in this box •

BUREAU OF LAND MANAGEMENT
ARIZONA STATE OFFICE
222 NORTH CENTRAL AVENUE
PHOENIX, AZ 85004-2203

ARIZONA
STATE OFFICE
2002 SEP 27
156
RECEIVED
BUREAU OF
LAND MANAGEMENT



AMC 284667

A. Bunda
9/13/02
Mulyaka
9/13/02
MC
9/13/02

OFFICIAL COPIES /CF/ /SD READ/ /GROUP/ /SECTION/ /AUTHOR

SEP 16 2002

3800 (957) AB
AMC 284667

CERTIFIED MAIL RETURN RECEIPT REQUESTED

DECISION

Gordon L. Sunde	:	Placer Mining Claim
P.O. Box 3852	:	AMC284670
Sparks, NV 89432	:	Gold Eye #4

Notice of Maintenance Fee Waiver Held for Rejection

The Arizona State Office, Bureau of Land Management, received your Maintenance Fee Waiver Certification form for the above listed mining claim on September 3, 2002. However, the form is not properly completed and therefore does not meet the annual filing requirement.

In accordance with 43 CFR 3833.1-7 (d) (5), the signatures of all the owners of the mining claim must be included on the waiver form. The above listed mining claim has two owners on record, however the waiver contained only the signature of Gordon Sunde. In order to correct this defect in your waiver, you must obtain the signature of the other owner of the claim, Mr. Earl Dorsey. In accordance with 43 CFR 3833.4-1 you will have 60 days from the receipt of this letter to correct this defect. If the corrected Maintenance Fee Waiver form is not received in this office within 60 days of your receipt of this letter, your claims will be considered forfeited and will be closed.

A copy of your waiver form is enclosed, as well as a new maintenance fee waiver form. You may obtain Mr. Dorsey's signature on either form and return it to this office.

If you cannot obtain the original signatures of all claim owners and return the properly completed waiver form within the 60 day timeframe, you may, within the same timeframe, choose to pay the \$100.00 per claim annual maintenance fee to keep your claims in good standing.

If you have any further questions or concerns, please contact Amy Bunda at 602-417-9334. Please include your AMC numbers on all correspondence.

Vivian M. Titus

for Ivy J. Garcia
Group Administrator,
Lands and Minerals Adjudication

Enclosures

received signed waiver 10/3/02 AB

UNITED STATES
DEPARTMENT OF THE INTERIOR
BUREAU OF LAND MANAGEMENT

MAINTENANCE FEE WAIVER CERTIFICATION

FORM APPROVED
OMB NO. 1004-0114
Expires: December 31, 2002

SEE INSTRUCTIONS ON REVERSE

1. This small miner waiver is filed for the assessment year beginning at noon on September 1, 02 and ending at noon on September 1, 03.
2. The undersigned and all related parties owned ten or fewer mining claims, mill, or tunnel sites located and maintained on Federal lands in the United States of America on September 1, 03.
3. The undersigned have performed the assessment work required by law for each mining claim listed prior to filing this waiver and understand that by filing this form; an affidavit of assessment work must be recorded by the December 30th following the filing of this waiver.
4. The undersigned understand that if the assessment work obligation has not yet come due under 30 U.S.C. 28 (for those claims in their first assessment year only); a notice of intent to hold reciting this condition must be recorded by the December 30th following the filing of this waiver.
5. The undersigned understand that mill and tunnel sites may also be listed upon this waiver and be waived from payment of the maintenance fee; and that a notice of intent to hold for these sites is required to be recorded by the December 30th immediately following the filing of this waiver.
6. The undersigned understand and acknowledge that pursuant to 43 U.S.C. 1212 and 18 U.S.C. 1001; the filing or recording of a false, fictitious, or fraudulent document with the Bureau of Land Management may result in a fine of up to \$250,000, a prison term not to exceed five years, or both.
7. The mining claims, mill or tunnel sites for which this waiver from payment of the maintenance fees is requested are:

CLAIM OR SITE NAME	BLM RECORDATION SERIAL NUMBER
1. <u>Gold Eye #4</u>	<u>A.M.C. # 284670</u>
2.	
3.	
4.	
5.	
6.	
7.	
8.	
9.	
10.	

The owner(s) (claimants) of the above mining claims and sites are:

Gordon L Sundt
(Owner's Name - Please Print)
P.O. Box 3852
(Street or P.O. Box)
SPARKS NV 89432
(City) (State) (Zip Code)

Gordon L Sundt
(Owner's Signature)

EARL L DORSEY
(Owner's Name - Please Print)
817 STRAIGHT CT.
(Street or P.O. Box)
SAN JOSE CA 95117
(City) (State) (Zip Code)

Earl L Dorsey
(Owner's Signature)

(Owner's Name - Please Print)

(Street or P.O. Box)

(City) (State) (Zip Code)

(Owner's Signature)

(Continued on reverse)

ENTERED INTO COMPUTER

Original received Sep 3 - missing signature. This is a corrected copy containing all necessary signatures.

10/3/02 AB

(Owner's Name - Please Print)

(Owner's Signature)

(Street or P.O. Box)

(City)

(State)

(Zip Code)

(Owner's Name - Please Print)

(Owner's Signature)

(Street or P.O. Box)

(City)

(State)

(Zip Code)

(Owner's Name - Please Print)

(Owner's Signature)

(Street or P.O. Box)

(City)

(State)

(Zip Code)

(Owner's Name - Please Print)

(Owner's Signature)

(Street or P.O. Box)

(City)

(State)

(Zip Code)

INSTRUCTIONS

- 1. This certification is made under the provisions of § 1744 of Title 43 and § 28-28k of Title 30 of the United States Code; and the regulations thereunder (43 CFR Part 3830).
- 2. The claimant(s) must fill in the dates in paragraph 1 for the beginning and ending of the assessment year for which this waiver is sought.
- 3. The claimant(s) must fill in the date in paragraph 2 for the beginning of the assessment year for which this waiver is sought.
- 4. All claim and site names and Bureau of Land Management (BLM) serial numbers must be listed for the mining claims, mill sites, and tunnel sites for which the waiver is sought.
- 5. All owners of the mining claims, mill sites, and tunnel sites and their addresses must be given.
- 6. This waiver form must be signed by all the claimants or their designated agent, in original form. If an agent is designated, a notarized designation of agent, signed by all of the claimants with proper address given, must be submitted with this waiver.

- 7. This form must be filed no later than September 1st for the upcoming assessment year in the BLM State Office where the mining claims or sites are recorded, or the waiver cannot be granted by the BLM. (Example: to obtain a waiver for the assessment year 2000, which begins at noon on September 1, 1999, you must qualify for and file for a waiver no later than September 1, 1999 in the proper BLM State Office).
- 8. For all mining claims which require assessment work, you must record an affidavit of labor on or before the December 30th immediately following the filing of this waiver. For all other mining claims or sites waived, you must record a notice of intent to hold on or before the December 30th immediately following the filing of this waiver.
- 9. Mill and tunnel sites may also be listed upon this waiver and be waived from payment of the maintenance fee. A notice of intent to hold for these sites is required to be filed by the December 30th following the filing of this waiver.

NOTICE/BURDEN HOURS STATEMENT

The Privacy Act of 1974, as amended, and the regulation in 43 CFR 2.48(d) provide that you be furnished the following information in connection with the information required by this certification of waiver from rental fees.

AUTHORITY: 30 U.S.C. 28-28k; 43 U.S.C. 1201, 1457, 1740, and 1744; and 43 CFR 3830.

PRINCIPLE PURPOSE: This information is to be used to verify that the owner(s) (claimants) of a mining claim has complied with 30 U.S.C. 28f and is entitled to perform assessment work in lieu of paying the maintenance fee for the mining claims listed on this form.

ROUTINE USE: (1) Adjudication of the claimant(s) certification of waiver from paying the maintenance fee otherwise required by 30 U.S.C. 28f. (2) Disclosure may be made to appropriate Federal agencies when location is made within the agency's geographic area of responsibility. (3) Information from the record and/or the record will be transferred to the appropriate Federal, State, or local agency, or a member of the public in response to a specific request for pertinent information. (4) Information may also be provided to the Department of Justice or in a proceeding before a court or adjudicative body; or to Federal, State, local or foreign agencies when needed for enforcement of civil or criminal codes or applicable regulations concerning title rights upon the public land.

EFFECT OF NOT PROVIDING INFORMATION: Disclosure of this information is required by 30 U.S.C. 28f and 43 CFR Part 3830 for those qualified claimants wishing to take the small miner waiver allowed. Failure to supply the information required in this form to support the claimants certification of waiver from payment of the otherwise required maintenance fees will result in the waiver being disallowed and the mining claims subject to forfeiture by BLM under 30 U.S.C. 28i.

The Paperwork Reduction Act of 1995 requires us to inform you that:

This information is being collected to allow the BLM to determine if you qualify for a waiver from the payment of \$100 per mining claim or site maintenance fee established in 30 U.S.C. 28f and the implementing regulations at 43 CFR 3830. A response to this request is required in accordance with the statute to obtain your benefit.

BLM would like you to know that you do not have to respond to this, or any other, Federal agency-sponsored information collection unless it displays a currently valid OMB control number.

Public reporting burden for this form is estimated to average 8 minutes (0.133 hours) per response, including time to review instructions, gathering and maintaining data, and completing and reviewing the form. Direct comments regarding this burden estimate, or any other aspect of this form, to the U.S. Department of the Interior, Bureau of Land Management, (1004-0114) Bureau Clearance Officer (WO-630), Mail Stop 401 LS, 1849 C St., N.W., Washington, D.C. 20240.

FOR OFFICIAL USE ONLY

04:09:40 - 3 - 100 2002

RECEIVED
BUREAU OF
LAND MANAGEMENT
PHOENIX ARIZONA
STATE OFFICE

SENDER: COMPLETE THIS SECTION

- Complete items 1, 2, and 3. Also complete item 4 if Restricted Delivery is desired.
- Print your name and address on the reverse so that we can return the card to you.
- Attach this card to the back of the mailpiece, or on the front if space permits.

1. Article Addressed to:

Albert & Doris Nemitz
P.O. Box 9000-1532
Quartzsite, AZ 85346

2. Article Number (Copy from service label)

7000 1530 0000 1233 1927

COMPLETE THIS SECTION ON DELIVERY

A. Received by (Please Print Clearly)

L. Church

B. Date of Delivery

5-16-01

C. Signature

x L. Church

 Agent Addressee

D. Is delivery address different from item 1?

 Yes

If YES, enter delivery address below:

 No


3. Service Type

 Certified Mail Express Mail Registered Return Receipt for Merchandise Insured Mail C.O.D.

4. Restricted Delivery? (Extra Fee)

 Yes

UNITED STATES POSTAL SERVICE



First-Class Mail
Postage & Fees Paid
USPS
Permit No. G-10

RECEIVED
BUREAU OF
LAND MANAGEMENT

MAY 7 9:23

ARIZONA
STATE OFFICE
PHOENIX, ARIZONA

2800
BUREAU OF LAND MANAGEMENT
ARIZONA STATE OFFICE
222 NORTH CENTRAL AVENUE
PHOENIX, AZ 85004-2203

POSTNET barcode

POSTNET barcode

POSTNET barcode

Mary Hyde
5/9/01

OFFICIAL COPIES /CF/ /SD READ/ /GROUP/ /SECTION/ /AUTHOR/

3800 (957) MH

AMC 284667

May 9, 2001

CERTIFIED MAIL - RETURN RECEIPT REQUESTED

DECISION

Albert R. Nemitz	:	Gold Eye #1
Doris L. Nemitz	:	Mining Claim
P.O. Box 9000-1532	:	
Quartzsite, Arizona 85346	:	

Additional Information Requested

A Maintenance Fee Waiver Certification (Waiver) was filed for the Gold Eye #1 mining claim on May 4, 2001.

In accordance with 43 CFR 3833.1-7, all owners of record for which a waiver is claimed shall sign the form. According to our records, Albert R. and Doris L. Memitz are listed as owners of the claim. Only Albert Nemitz signed the waiver.

Please provide the required signature by updating and returning the enclosed copy. If you are unable to obtain the signature, you have the option of paying a maintenance fee payment of \$100 per claim to satisfy the requirements of 43 CFR 3833.1-7(d).

The completed document, or maintenance fee payment, must be submitted on or before September 1, 2001, or the claim will be declared forfeited and closed.

If you have any questions, please call Mary Hyde at (602) 417-9356.

/S/ Dorie D. Morriss

Ivy J. Garcia
Supervisor, Lands and Minerals Operations

Enclosure

UNITED STATES
DEPARTMENT OF THE INTERIOR
BUREAU OF LAND MANAGEMENT

MAINTENANCE FEE WAIVER CERTIFICATION

FORM APPROVED
OMB NO. 1004-0114
Expires: December 31, 2002

SEE INSTRUCTIONS ON REVERSE

1. This small miner waiver is filed for the assessment year beginning at noon on September 1, 2001 and ending at noon on September 1, 2002
2. The undersigned and all related parties owned ten or fewer mining claims, mill, or tunnel sites located and maintained on Federal lands in the United States of America on September 1, 2001.
3. The undersigned have performed the assessment work **required by law** for each mining claim listed **prior to filing this waiver** and understand that by filing this form; an affidavit of assessment work **must** be recorded by the December 30th following the filing of this waiver.
4. The undersigned understand that if the assessment work obligation has not yet come due under 30 U.S.C. 28 (for those claims in their first assessment year only); a notice of intent to hold reciting this condition **must** be recorded by the December 30th following the filing of this waiver.
5. The undersigned understand that mill and tunnel sites may also be listed upon this waiver and be waived from payment of the maintenance fee; and that a notice of intent to hold for these sites is required to be recorded by the December 30th immediately following the filing of this waiver.
6. The undersigned understand and acknowledge that pursuant to 43 U.S.C. 1212 and 18 U.S.C. 1001; the filing or recording of a false, fictitious, or fraudulent document with the Bureau of Land Management may result in a fine of up to \$250,000, a prison term not to exceed five years, or both.
7. The mining claims, mill or tunnel sites for which this waiver from payment of the maintenance fees is requested are:

CLAIM OR SITE NAME	BLM RECORDATION SERIAL NUMBER
1. <u>GOLD EYE # ONE</u>	<u>AMC # 284667</u>
2.	
3.	
4.	
5.	
6.	
7.	
8.	
9.	
10.	

The owner(s) (claimants) of the above mining claims and sites are:

ALBERT R. NEMITZ
(Owner's Name - Please Print)

P.O. BOX 9000-1537
(Street or P.O. Box)

QUARTZ SITE AZ. 85346
(City) (State) (Zip Code)

Albert R. Nemitz
(Owner's Signature)

Doris J

(Owner's Name - Please Print)

(Street or P.O. Box)

(City) (State) (Zip Code)

(Owner's Signature)

(Street or P.O. Box)

(City) (State) (Zip Code)

(Owner's Name - Please Print)

(Street or P.O. Box)

(City) (State) (Zip Code)

(Owner's Signature)

(Street or P.O. Box)

(City) (State) (Zip Code)

(Owner's Name - Please Print)	(Owner's Signature)		
(Street or P.O. Box)	(City)	(State)	(Zip Code)
(Owner's Name - Please Print)	(Owner's Signature)		
(Street or P.O. Box)	(City)	(State)	(Zip Code)
(Owner's Name - Please Print)	(Owner's Signature)		
(Street or P.O. Box)	(City)	(State)	(Zip Code)
(Owner's Name - Please Print)	(Owner's Signature)		
(Street or P.O. Box)	(City)	(State)	(Zip Code)

INSTRUCTIONS

- | | |
|--|---|
| <ol style="list-style-type: none"> 1. This certification is made under the provisions of § 1744 of Title 43 and § 28-28k of Title 30 of the United States Code; and the regulations thereunder (43 CFR Part 3830). 2. The claimant(s) must fill in the dates in paragraph 1 for the beginning and ending of the assessment year for which this waiver is sought. 3. The claimant(s) must fill in the date in paragraph 2 for the beginning of the assessment year for which this waiver is sought. 4. All claim and site names and Bureau of Land Management (BLM) serial numbers must be listed for the mining claims, mill sites, and tunnel sites for which the waiver is sought. 5. All owners of the mining claims, mill sites, and tunnel sites and their addresses must be given. 6. This waiver form must be signed by all the claimants or their designated agent, in original form. If an agent is designated, a notarized designation of agent, signed by all of the claimants with proper address given, must be submitted with this waiver. | <ol style="list-style-type: none"> 7. This form must be filed no later than September 1st for the upcoming assessment year in the BLM State Office where the mining claims or sites are recorded, or the waiver cannot be granted by the BLM. (Example: to obtain a waiver for the assessment year 2000, which begins at noon on September 1, 1999, you must qualify for and file for a waiver no later than September 1, 1999 in the proper BLM State Office). 8. For all mining claims which require assessment work, you must record an affidavit of labor on or before the December 30th immediately following the filing of this waiver. For all other mining claims or sites waived, you must record a notice of intent to hold on or before the December 30th immediately following the filing of this waiver. 9. Mill and tunnel sites may also be listed upon this waiver and be waived from payment of the maintenance fee. A notice of intent to hold for these sites is required to be filed by the December 30th following the filing of this waiver. |
|--|---|

NOTICE/BURDEN HOURS STATEMENT

The Privacy Act of 1974, *as amended*, and the regulation in 43 CFR 2.48(d) provide that you be furnished the following information in connection with the information required by this certification of waiver from rental fees.

AUTHORITY: 30 U.S.C. 28-28k; 43 U.S.C. 1201, 1457, 1740, and 1744; and 43 CFR 3830.

PRINCIPLE PURPOSE: This information is to be used to verify that the owner(s) (claimants) of a mining claim has complied with 30 U.S.C. 28f and is entitled to perform assessment work in lieu of paying the maintenance fee for the mining claims listed on this form.

ROUTINE USE: (1) Adjudication of the claimant(s) certification of waiver from paying the maintenance fee otherwise required by 30 U.S.C. 28f. (2) Disclosure may be made to appropriate Federal agencies when location is made within the agency's geographic area of responsibility. (3) Information from the record and/or the record will be transferred to the appropriate Federal, State, or local agency, or a member of the public in response to a specific request for pertinent information. (4) Information may also be provided to the Department of Justice or in a proceeding before a court or adjudicative body; or to Federal, State, local or foreign agencies when needed for enforcement of civil or criminal codes or applicable regulations concerning title rights upon the public land.

EFFECT OF NOT PROVIDING INFORMATION: Disclosure of this information is required by 30 U.S.C. 28f and 43 CFR Part 3830 for those qualified claimants wishing to take the small miner waiver allowed. Failure to supply the information required in this form to support the claimants certification of waiver from payment of the otherwise required maintenance fees will result in the waiver being disallowed and the mining claims subject to forfeiture by BLM under 30 U.S.C. 28i.

The Paperwork Reduction Act of 1995 requires us to inform you that: This information is being collected to allow the BLM to determine if you qualify for a waiver from the payment of \$100 per mining claim or site maintenance fee established in 30 U.S.C. 28f and the implementing regulations at 43 CFR 3830. A response to this request is required in accordance with the statute to obtain your benefit.

BLM would like you to know that you do not have to respond to this, or any other, Federal agency-sponsored information collection unless it displays a currently valid OMB control number.

Public reporting burden for this form is estimated to average 8 minutes (0.133 hours) per response, including time to review instructions, gathering and maintaining data, and completing and reviewing the form. Direct comments regarding this burden estimate, or any other aspect of this form, to the U.S. Department of the Interior, Bureau of Land Management, (1004-0114) Bureau Clearance Officer (WO-630), Mail Stop 401 LS, 1849 C St., N.W., Washington, D.C. 20240.

PHOENIX, ARIZONA

FOR OFFICIAL USE ONLY

2001 MAY -4 A 10 28

RECEIVED

BLM AZ STATE OFFICE

NOTICE!!

These documents have been scanned!

Do not place un-scanned documents beneath this notice!

Do not remove this notice from this file!

GPO Jacket No. 560-102
Print Order 61540
Rise Business Services, LLC
Job=AZ15 8/2/2019



Box Number= AZ15200



Claim Begin-End: AMC284667-AMC284667

3 Transfers



AZ15200-7

AMC280775-AMC286818

RECORDING REQUESTED BY

AMC 284667

AND WHEN RECORDED MAIL TO

Donald & Rebecca Crippen
213 Main St Box 146
Belt, Mt 59412

SPACE ABOVE THIS LINE FOR RECORDER'S USE

QUIT-CLAIM DEED

For the consideration of Ten Dollars, and other valuable consideration, I/we, hereby quit-claim to:

Donald Crippen Rebecca Crippen Married Couple James P. Layner Married

all right, title or interest in the following real property situated in La Paz County, State of Arizona:

Gold eye #5, AMC # 284671

Pages of fees # 88-2237

Location: Section 14, Range 20W, Township 3N
N 1/2, SE 1/4, NW 1/4

Date: Feb 22, 2018


William E. Mauger
Dolores Mauger

PHOENIX, ARIZ
2018 FEB 28 P
RECEIVED

STATE OF ARIZONA }
County of LA PAZ } SS

On this 22ND day of FEBRUARY before me personally appeared
WILLIAM EDWARD MAUGER & DOLORES MAUGER

personally known to me or whose identity was proved to me on the basis of satisfactory evidence to be the person(s) whose name(s) is/are subscribed to this instrument, and acknowledged that he/she/they executed the same.



(Seal)

Signature of Notary Public Steve Schue

Residing at 60 W MAIN ST. QUARTZSITE, AZ
My Commission expires 7-20-2021

4101398



Rebecca Crippen
P.O. Box 146
Belt, MT.
59412

PHOENIX AZ 852

25 FEB 2012 PM 11 1



RECEIVED
BUREAU OF LAND MANAGEMENT
PHOENIX, ARIZONA

2010 FEB 28 P 2:45

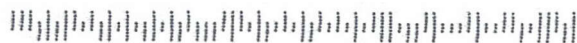
PHOENIX, ARIZONA

Bureau of Land Management
One N. Central Ave.

Phoenix, A.Z.

85004

85004-442700



**United States Department of the Interior
Bureau of Land Management
DIV OF LANDS, MINRLS & ENERGY
ONE N CENTRAL AVE
PHOENIX, AZ 85004 -4427
Phone: 602-417-9200**

Receipt

No: 4101398

Transaction #: 4213961	
Date of Transaction: 03/01/2018	
CUSTOMER:	
DONALD CRIPPEN PO BOX 146 BELT,MT 59412-0146 US	

LINE #	QTY	DESCRIPTION	REMARKS	UNIT PRICE	TOTAL
1	1.00	LOCATABLE MINERALS / MINING CLAIMS- NOT NEW-UNADJUD,ONE AUTH NO. ONLY / MINING CLAIM MONEY RECEIVED CASES: AMC284671/\$10.00	TRF/1	- n/a -	10.00
TOTAL:					\$10.00

PAYMENT INFORMATION			
1	AMOUNT:	10.00	POSTMARKED: N/A
	TYPE:	CHECK	RECEIVED: 02/28/2018
	CHECK NO:	2109	
	NAME:	CRIPPEN, DONALD PO BOX 146 BELT MT 59412-0146 US	

REMARKS

This receipt was generated by the automated BLM Collections and Billing System and is a paper representation of a portion of the official electronic record contained therein.

United States Department of the Interior
Bureau of Land Management
 DIV OF LANDS, MINRLS & ENERGY
 ONE N CENTRAL AVE
 PHOENIX, AZ 85004 -4427
 Phone: 602-417-9200

Receipt	
No:	4111457

Transaction #: 4224603
Date of Transaction: 03/14/2018

CUSTOMER:	
REBECCA CRIPPEN PO BOX 146 BELT,MT 59412-0146 US	

LINE #	QTY	DESCRIPTION	REMARKS	UNIT PRICE	TOTAL
1	1.00	LOCATABLE MINERALS / MINING CLAIMS- NOT NEW-UNADJUD,ONE AUTH NO. ONLY / MINING CLAIM MONEY RECEIVED CASES: AMC284671/\$20.00	QUIT CLAIM/2	- n/a -	20.00
TOTAL:					\$20.00

PAYMENT INFORMATION			
NOTE: Items will appear on credit card statement as "Bureau of Land Mgmt CO".			
1	AMOUNT:	20.00	POSTMARKED: N/A
	TYPE:	CREDIT CARD	RECEIVED: 03/14/2018
	NAME:	CRIPPEN, REBECCA PO BOX 146 BELT MT 59412-0146 US	
	CARD NO:	XXXXXXXXXXXX3265	AUTH CODE: 831517
	NAME ON CARD:	REBECCA CRIPPEN	
	EXPIRES:	11/2018	
	SIGNATURE:		

REMARKS
406-277-4109/406-750-7215

This receipt was generated by the automated BLM Collections and Billing System and is a paper representation of a portion of the official electronic record contained therein.

Quit-Claim Deed

For the consideration of Dollars, and other valuable considerations, I ~~do~~ we,

Amc 284667

FORREST BAKER

DIANE STUBBS

hereby quit-claim to

Ted Milstead

P.O. Box 1502 Quartzsite AZ
85346

all right, title, or interest in the following real property situated in La Paz County, Arizona:

Gold eye #6

Amc # 284672

RECEIVED
2017 JUN 12 P 3:04
PHOENIX, ARIZONA

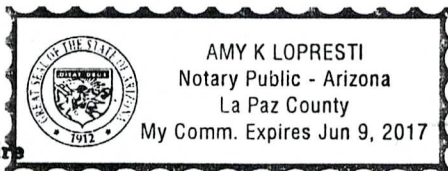
ENTERED
JUN 19 2017
BY: *[Signature]*

Dated this 6 day of June, 19 2017

Forrest M Baker
Diane Stubbs

STATE OF Arizona
County of La Paz } ss.

This instrument was acknowledged before me this 6
day of June, 19 2017 by



My commission will expire
6.9.17

[Signature]
Notary Public.

LOCATION NOTICE FOR PLACER MINING CLAIM

NOTICE IS HEREBY GIVEN that the Gold eye #6
Amc 284672
~~Ted Milstead~~ placer mining claim has been located by
Ted Milstead whose current mailing
address is P.O. Box 1502
Quartzsite Az 85346

RECEIVED
BLM Date Stamp
2017 JUN 12 P 3:04
MILSTEAD, ARIZONA

The general course of this claim is Rectangle and it is situated in
La Paz County, Arizona.

This claim is 1500 feet in length and 600 feet in width. This claim runs from the
location monument on which this location notice is posted approximately 600 feet in a N
direction to the S end line and 1500 feet in a E direction to the W end line.

This claim is marked by four monuments, one at each corner of the claim.

The location monument on which this notice is posted is situated within Section 14, Township
3 N, Range 20 W, Gila Salt River Base and Meridian, Arizona. This claim encompasses
portions of the following legal subdivision(s) if located by legal subdivision or the following quarter section (s),
section (s), Township (s) and Range (s) SE 14 3N 20W
_____, Gila Salt River Base and Meridian, Arizona.

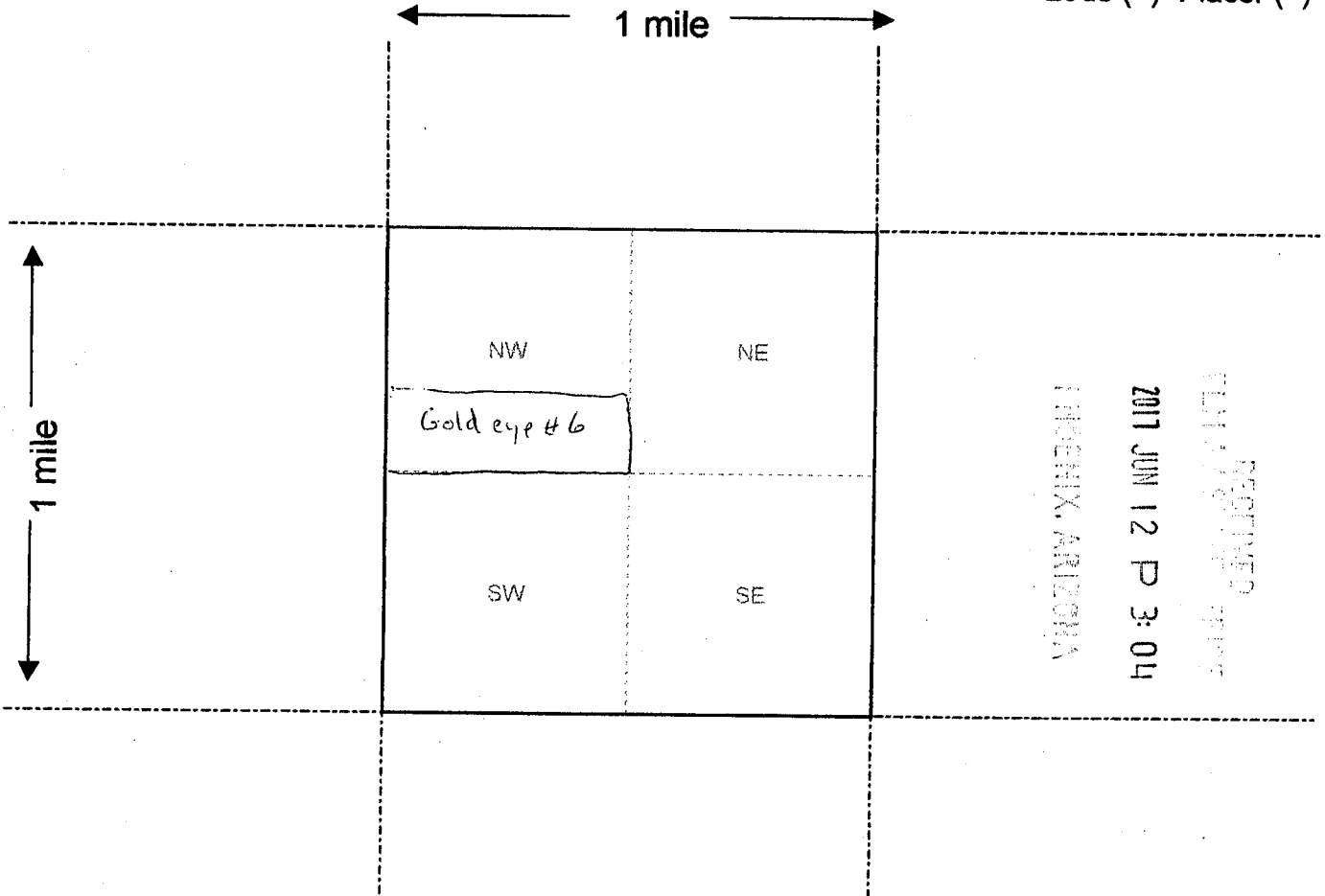
The locality of this claim with reference to some natural object or permanent monument and additional
information (if any) concerning its locality are as follows: Following BLM Rd 1034 Turn
OFF ON 1034C 1 mile to claim boundary

DATED AND POSTED on the ground this 7 day of June, 2017
LOCATOR (s) Ted Milstead

Form MCF102
Revised July 2005

MINING CLAIM MAP

Lode () Placer ()



Scale : 1" = 2000 feet



1. The above map depicts the Gold eye #6 mining claim, which is located in Section (s) 14, Township 3N, Range 20 W, Gila and Salt River Base and Meridian, La Paz County County, Arizona.

2. The type of corner and location monuments used are as follows: PVC pipe with caps

3. The bearings and distances in degrees and feet between claim corners are as depicted on the map.

#1 East end to #2 west end to #3 South 600' to #4 1600'

Form MCF100a
Revised July 2005

This form is available from the Arizona Department of Mines & Mineral Resources and may be reproduced.

Ted Milstead
P.O. Box 1502
Quartzsite, Az.
85346-1502

PHOENIX AZ 852

08 JUN 2017 PM 5 L



Bureau of Land Management
one north Central Ave
Suite 800
Phoenix, Az 85004-4427

PHOENIX, ARIZONA

2017 JUN 12 P 3:04

RECEIVED
BLM AZ OFFICE

85004-442700



United States Department of the Interior
Bureau of Land Management
 DIV OF LANDS, MINRLS & ENERGY
 ONE N CENTRAL AVE
 PHOENIX, AZ 85004 -4427
 Phone: 602-417-9200

Receipt

No: 3860675

Transaction #: 3969520	
Date of Transaction: 06/13/2017	
CUSTOMER:	
TED MILSTEAD PO BOX 1502 QUARTZSITE,AZ 85346-1502 US	

LINE #	QTY	DESCRIPTION	REMARKS	UNIT PRICE	TOTAL
1	1.00	LOCATABLE MINERALS / MINING CLAIMS- NOT NEW-UNADJUD,ONE AUTH NO. ONLY / MINING CLAIM MONEY RECEIVED CASES: AMC284672/\$20.00	TRF/1	- n/a -	20.00
TOTAL:					\$20.00

PAYMENT INFORMATION					
1	AMOUNT:	20.00	POSTMARKED:	06/08/2017	
	TYPE:	CHECK	RECEIVED:	06/12/2017	
	CHECK NO:	1011			
	NAME:	MILSTEAD, TED P PO BOX 1502 QUARTZSITE AZ 85346-1502 US			

REMARKS

This receipt was generated by the automated BLM Collections and Billing System and is a paper representation of a portion of the official electronic record contained therein.

WHEN RECORDED
MAIL TO
FORREST M. BAKER
PO BOX 962
QUARTZSITE, AZ.
85346

Amc 284667

Above Space Reserved for Recording

[If required by your jurisdiction, list above the name & address of: 1) where to return this form; 2) preparer; 3) party requesting recording.]

Quitclaim Deed

RECEIVED
BLM AZ STATE OFFICE
2009 AUG 11 A 8:28
PHOENIX, ARIZONA

Date of this Document: AUGUST, 4 2009

Reference Number of Any Related Documents: AMC 284672

Grantor:

Name FORREST M BAKER
Street Address PO BOX 962
City/State/Zip QUARTZSITE, AZ. 85346

Grantee:

Name DIANE STUBBS 5090 OF CLAIM
Street Address PO BOX 962
City/State/Zip QUARTZSITE, AZ. 85346

Abbreviated Legal Description (i.e., lot, block, plat or section, township, range, quarter/quarter or unit, building and condo name): UNPATENTED MINING CLAIM: GOLDEYE #6-SECT 14, RANGE 20W TOWNSHIP 3N. NW 1/4, S 1/4, NW 1/4
Assessor's Property Tax Parcel/Account Number(s): _____

THIS QUITCLAIM DEED, executed this 4th day of AUGUST, 2009, by first party, Grantor, Forrest M Baker, whose mailing address is PO BOX 369 QUARTZSITE, AZ. 85346, to second party, Grantee, DIANE STUBBS PO BOX 369 QUARTZSITE, 85346 whose mailing address is _____

WITNESSETH that the said first party, for good consideration and for the sum of _____ Dollars (\$) paid by the said second party, the receipt whereof is hereby acknowledged, does hereby remise, release and quitclaim unto the said second party forever, all the right, title, interest and claim,

which the said first party has in and to the following described parcel of land, and improvements and appurtenances thereto in the County of _____, State of _____ to wit: _____

IN WITNESS WHEREOF, the said first party has signed and sealed these presents the day and year first written above. Signed, sealed and delivered in the presence of:

Signature of Witness Kathleen E Stevens
Print Name of Witness Kathleen E Stevens

Signature of Witness Kimberly M Kilwien
Print Name of Witness Kimberly M Kilwien

Signature of Grantor Forrest M Baker
Print Name of Grantor FORREST M BAKER


State of ARIZONA
County of La Paz

On August 4, 2009, before me, Renee L. Miles, appeared FORREST M. BAKER, personally known to me (or proved to me on the basis of satisfactory evidence) to be the person(s) whose name(s) is/are subscribed to the within instrument and acknowledged to me that he/she/they executed the same in his/her/their authorized capacity(ies), and that by his/her/their signature(s) on the instrument the person(s), or the entity upon behalf of which the person(s) acted, executed the instrument.

WITNESS my hand and official seal.

Renee L. Miles
Signature of Notary

Affiant Known Produced ID
Type of ID AZ D/L
(Seal)



United States Department of the Interior

Bureau of Land Management
 BUSINESS & SUPPORT SVCS DIV
 ONE N CENTRAL AVE SUITE 800
 PHOENIX, AZ 85004 -4427
 Phone: (602) 417-9200

Receipt

No:

1976022

Transaction #: 2039992	
Date of Transaction: 08/12/2009	
CUSTOMER:	FORREST BAKER PO BOX 962 QUARTZSITE, AZ 85346-0962 US

LINE #	QTY	DESCRIPTION	REMARKS	UNIT PRICE	TOTAL
1	1.00	LOCATABLE MINERALS / MINING CLAIMS-NOT NEW-UNADJUD, ONE AUTH NO. ONLY / MINING CLAIM MONEY RECEIVED CASES: AMC284672/\$10.00	TRF/1	- n/a -	10.00
TOTAL:					\$10.00

PAYMENT INFORMATION			
1	AMOUNT:	10.00	POSTMARKED: 08/08/2009
	TYPE:	CHECK	RECEIVED: 08/11/2009
	CHECK NO:	1619	
	NAME:	STUBBS, DIANE PO BOX 962 QUARTZSITE AZ 85346-0962 US	

REMARKS

This receipt was generated by the automated BLM Collections and Billing System and is a paper representation of a portion of the official electronic record contained therein.

Amc 284667

200805204

RECORDING REQUESTED BY

Page 1 of 1
Requested By: SALLY TURLEY
SHELLY D BAKER, RECORDER
OFFICIAL RECORDS OF LA PAZ COUNTY, AZ
11-28-2008 11:35 AM Recording Fee \$14.00

AND WHEN RECORDED MAIL TO

Scott A. & Sally A. Turley
19104 Ontario Ave.
Riverside, Ca. 92508



SPACE ABOVE THIS LINE FOR RECORDER USE

RECEIVED
BLM AZ STATE OFFICE
2008 DEC 31 A 8:30
PHOENIX, ARIZONA

QUIT-CLAIM DEED

For the consideration of Ten Dollars, and other valuable consideration, I/we, hereby quit claim to:

Scott A. Turley & Sally A. Turley

all right, title or interest in the following real property situated in La Paz County, State of Arizona:

Unpatented Mining Claim:
Goldeye #3, AMC # 284669, dated from 4-7-88
Location: Section 14, Range 20W, Township 3N.
SE 1/4 S 1/2 NW 1/4

Date: 11-22-08
Ellen Wade



STATE OF ARIZONA }
County of La Paz } SS

On this 22 day of Nov 08, before me personally appeared Ellen Wade

personally known to me or whose identity was proved to me on the basis of satisfactory evidence to be the person(s) whose name(s) is/are subscribed to this instrument, and acknowledged that he/she/they executed the same.



Signature of Notary Public Terry Mosco
Residing at 77 N. Plymouth Rd Quartzsite Az
My Commission expires April 21-09

(Seal)

ENTERED INTO COMPUTER

3/18/09 AB

88346

No. _____

QUIT-CLAIM DEED

Short Form

FROM

Ellen Wade

TO

Scott A. Turley

Sally A. Turley

Dated _____, 19____

STATE OF ARIZONA

County of _____

} SS

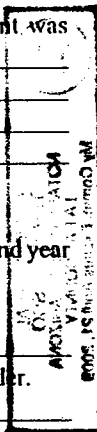
I hereby certify that the within instrument was filed and recorded at request of _____

Book _____
In Docket _____
on Page _____

Witness my hand and official seal the day and year aforesaid.

County Recorder.

Deputy Recorder.



United States Department of the Interior
Bureau of Land Management
 BUSINESS & SUPPORT SVCS DIV
 ONE N CENTRAL AVE SUITE 800
 PHOENIX, AZ 85004 -4427
 Phone: (602) 417-9200

Receipt

No:

1848686

Transaction #: 1908624	
Date of Transaction: 01/02/2009	
CUSTOMER:	SCOTT TURLEY 19104 ONTARIO AVE RIVERSIDE, CA 92508-9427 US

LINE #	QTY	DESCRIPTION	REMARKS	UNIT PRICE	TOTAL
1	1.00	LOCATABLE MINERALS / MINING CLAIMS-NOT NEW-UNADJUD, ONE AUTH NO. ONLY / MINING CLAIM MONEY RECEIVED CASES: AMC284669/\$20.00	TRF	- n/a -	20.00
TOTAL:					\$20.00

PAYMENT INFORMATION					
1	AMOUNT:	20.00	POSTMARKED:	12/26/2008	
	TYPE:	CHECK	RECEIVED:	12/31/2008	
	CHECK NO:	1735			
	NAME:	TURLEY, SCOTT A 19104 ONTARIO AVE RIVERSIDE CA 92508-9427 US			

REMARKS

This receipt was generated by the automated BLM Collections and Billing System and is a paper representation of a portion of the official electronic record contained therein.

CERTIFIED MAIL™

Sally Turley
19104 Ontario Ave
Riverside Ca
92508



7008 1830 0004 8647 6451

United States Dept of the Interior

RECEIVED
BLMAZ STATE OFFICE

2008 DEC 31 A 8:30

PHOENIX, ARIZONA

Bureau of Land Management
Arizona State Office
North Central Ave Suite 800

Phoenix AZ
85004



045J83071762
neopost
\$5.320
12/26/2008
Mailed From 92508
US POSTAGE

PLACE STICKER AT TOP OF ENVELOPE TO THE RIGHT OF THE RETURN ADDRESS, FOLD AT DOTTED LINE



2006-01254

AMC 284667

Page 1 of 2

Requested By: STEVE HUNT
SHELLY D BAKER, RECORDER
OFFICIAL RECORDS OF LA PAZ COUNTY, AZ
02-23-2006 04:16 PM Recording Fee \$14.00

AND WHEN RECORDED MAIL TO

Steve Hunt
P.O. Box 1087
Baker City, Or. 97814

SPACE ABOVE THIS LINE FOR RECORDER'S USE

QUIT-CLAIM DEED

For the consideration of Ten Dollars, and other valuable consideration, I/we, hereby quit-claim to:

Steve Hunt

all right, title or interest in the following real property situated in La Paz County, State of Arizona:

Unpatented Mining Claim:

Gold Eye #2 Amc #284668, dated from 4-7-88

Location: Section 14, Range 20W, Township 3-N

N 1/2 / NW 1/4 / SW 1/4

Orig. Location Notice 88-2234

RECEIVED
B.L.M. AZ STATE OFFICE
2006 MAR 15 P 3:22
PHOENIX, ARIZONA

A-6

Date: 2-23-06

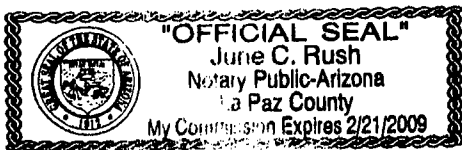
Margaret Ellen Wade

STATE OF ARIZONA

County of LAPAZ } SS

On this 23rd day of February 2006 before me personally appeared Margaret Ellen Wade

personally known to me or whose identity was proved to me on the basis of satisfactory evidence to be the person(s) whose name(s) is/are subscribed to this instrument, and acknowledged that he/she/they executed the same.



Signature of Notary Public June C Rush
Residing at LAPAZ County
My Commission expires 2-21-2009

(Seal)

ENTERED IN COMPUTER

5/5/06 Malyde

No. _____

QUIT-CLAIM DEED

Short Form

FROM
Margaret Ellen Wade

TO
Steve Hunt

Dated _____, 19____

STATE OF ARIZONA

County of _____

} SS

I hereby certify that the within instrument was
filed and recorded at request of _____

Book _____
In Docket _____
on Page _____

Witness my hand and official seal the day and year
aforesaid.

County Recorder.

Deputy Recorder.



BLM,

Please note change of ownership
of Gold Eye 2.

to: Steve Hunt
new address: P.O. Box 1087
Baker City, Or 97814

Thank you!

Copies

Enclosed: Quit claim Deed

MAINTENANCE Fee WAIVER

suggested format 43 CFR 3809.1-3 Notice

Bond calculation spreadsheet

* 500 check for Transfer of ownership

RECEIVED
B.L.M. AZ STATE OFFICE
2006 MAR 15 P 3:22
PHOENIX, ARIZONA

United States Department of the Interior
 Bureau of Land Management
 BUSINESS & SUPPORT SVCS DIV
 ONE N CENTRAL AVE
 PHOENIX, AZ 85004 -2203
 Phone: (602) 417-9200

Receipt

No:

1249074

Transaction #: 1291750	
Date of Transaction: 03/16/2006	
CUSTOMER:	STEVE HUNT P.O. BOX 1087 BAKER CITY,OR 97814

LINE #	QTY	DESCRIPTION	REMARKS	UNIT PRICE	TOTAL
1	1.00	LOCATABLE MINERALS / MINING CLAIMS-NOT NEW-UNADJUD,ONE AUTH NO. ONLY / MINING CLAIM MONEY RECEIVED (455) CASES: AMC284668/\$10.00	TRF (1) WAIVER	- n/a -	10.00
TOTAL:					\$10.00

PAYMENT INFORMATION					
1	AMOUNT:	\$10.00	POSTMARKED:	03/14/2006	
	TYPE:	CHECK	RECEIVED:	03/15/2006	
	CHECK NO:	1046			
	NAME:	CAMPBELL, BONNIE P.O. BOX 1087 BAKER CITY OR 97814			

REMARKS

This receipt was generated by the automated BLM Collections and Billing System and is a paper representation of a portion of the official electronic record contained therein.

AFFIDAVIT OF ANNUAL ASSESSMENT WORK

State of ARIZONA

County of LAPEZ ss:

556745
CK # 3794

The Undersigned, Gordon L Sunde, certifies that at least ONE HUNDRED AND 00/100 DOLLARS (\$100.00) per claim was expended for development, labor and improvements, or equivalent value added, as the annual assessment work for the assessment year ending September 1, 2002 for the following unpatented mining claim(s) generally located in the following section(s):

2003 AB

Section	Township	Range	Meridian
<u>4</u>	<u>3 N</u>	<u>20 W</u>	<u>5 1/2 SW 1/4 NW 1/4</u>

Name of Claim(s):
Gold Eye #4

BLM Serial No.:
NMC-284670
NMC-
NMC-

OWNER OR CLAIMANT: Gordon L Sunde and Earl L Dorsey

The work consisted of (use additional page if required): cleaning up and hauling away metal trash and debris that was on the claim approx 80 man hours

The work described above was performed at the following locations: SECTION 4 RANGE 20 W Township 3 N 5 1/2 SW 1/4 NW 1/4 EXEMPT A6

Said work was performed between 03-12-02, 2002, and 7-1-02, 2002. A total of more than 100.00 AND 00/100 DOLLARS (\$) was expended in performing the work, or equivalent value added. The work was performed by: myself and my wife

All of the aforesaid unpatented mining claims are contiguous and work on, or for the benefit of, any one claim or group of claims tends to develop all the claims. The work was performed for the purpose of developing the mineral potential of the claims and to maintain and hold such claims.

Dated this 26 day of Aug., 2002. BY: Gordon L Sunde

Subscribed and sworn to before me this _____ day of _____, 20__.

NOTARY PUBLIC

Suggested Form-Nevada Department of Minerals
Nevada-Proof of Labor, 30 USC Sec. 28 NRS 517.230
(Revised 2/27/01 NSO)

RECORDER'S STAMP

RECEIVED
DIVISION OF
LAND MANAGEMENT

2002 SEP - 3 A 10:47

STATE OFFICE
PHOENIX, ARIZONA

ENTERED INTO COMPUTER

9/11/02 ab

imc



2002-01503
Page 1 of 1
Requested By: GORDON SUNDE
PATRICIA L WALL, RECORDER
OFFICIAL RECORDS OF LA PAZ COUNTY, AZ
03/15/2002 11:03 AM Recording Fee \$10.00

556745
CK# 3794

AND WHEN RECORDED MAIL TO

Gordon L Sunde
P.O. Box 3852
Sparks NV 89432

SPACE ABOVE THIS LINE FOR RECORDER'S USE

QUIT-CLAIM DEED

For the consideration of Ten Dollars, and other valuable consideration, I/we, hereby quit-claim to:

GORDON L SUNDE AND EARL L DORSEY

all right, title or interest in the following real property situated in LA PAZ County, State of Arizona:

UNPATENTED MINING CLAIM:

GOLD EYE # 4, AMC # 284670, DATED FROM 4-7-88

LOCATION: SECTION 14, RANGE 20W, TOWNSHIP 3N

5/2 SW 1/4 NW 1/4

EXEMPT A6

2002 SEP - 3 A 10:47
LA PAZ COUNTY RECORDER
OFFICIAL RECORDS OF LA PAZ COUNTY, ARIZONA

Date: 03-12-02

[Signature]

[Signature]

STATE OF ARIZONA }
County of YAVAPAI } SS


On this 12 day of MARCH, before me personally appeared Robert L. Haise
and Stephanie Haise

personally known to me or whose identity was proved to me on the basis of satisfactory evidence to be the person(s) whose name(s) is/are subscribed to this instrument, and acknowledged that he/she/they executed the same.

Signature of Notary Public Roberta Hall

Residing at P.V. AZ

My Commission expires 10-06-2002



ENTERED INTO COMPUTER

9/11/02 ab

①
TMC

United States Department of the Interior
Bureau of Land Management
 BUSINESS & SUPPORT SVCS DIV
 222 N CENTRAL AVE
 PHOENIX, AZ 85004 -2203
 Phone: (602) 417-9200

Receipt	
No:	556745

Transaction #: 581547	
Date of Transaction: 09/06/2002	
CUSTOMER:	GORDON L SUNDE BOX 3852 SPARKS,NV 89432

LINE #	QTY	DESCRIPTION	REMARKS	UNIT PRICE	TOTAL
1	1.00	LOCATABLE MINERALS / MINING CLAIMS-NOT NEW-UNADJUD,ONE AUTH NO. ONLY / MINING CLAIM MONEY RECEIVED (455) CASES: AMC284670/\$10.00	POL 2002 (1)/WAIVER TRF (1)	- n/a -	10.00
TOTAL:					\$10.00

PAYMENT INFORMATION			
1	AMOUNT:	\$10.00	POSTMARKED: 08/28/2002
	TYPE:	CHECK	RECEIVED: 09/03/2002
	CHECK NO:	3794	
	NAME:	SUNDE, GORDON L BOX 3852 SPARKS NV 89432	

REMARKS

This receipt was generated by the automated BLM Collections and Billing System and is a paper representation of a portion of the official electronic record contained therein.

RECORDING REQUESTED BY



2002-00631

Page 1 of 1

Requested By: ELLEN WADE
PATRICIA L WALL, RECORDER
OFFICIAL RECORDS OF LA PAZ COUNTY, AZ
01/31/2002 03:41 PM Recording Fee \$10.00

AND WHEN RECORDED MAIL TO

Ellen Wade

Rt. 4 Box 796

Blanchard, OK. 73010

SPACE ABOVE THIS LINE FOR RECORDER'S USE

QUIT-CLAIM DEED

For the consideration of Ten Dollars, and other valuable consideration, I/we, hereby quit-claim to:

Ellen Wade

all right, title or interest in the following real property situated in La Paz County, State of Arizona:

Unpatented Mining Claim:

Goodeye #3, AMC# 284669, dated from 4-7-88

Location: Section 14, Range 20w, township 3N.

SE 1/4 S 1/2 NW 1/4

Date: 1-29-02

Juanita R. Bachelder


Lee Lehman

STATE OF ARIZONA

County of La Paz } SS

On this 29th day of January, 2002 before me personally appeared Juanita R Bachelder + Harold L. Bachelder

personally known to me or whose identity was proved to me on the basis of satisfactory evidence to be the person(s) whose name(s) is/are subscribed to this instrument, and acknowledged that he/she/they executed the same.



Signature of Notary Public Lee Lehman

Residing at Quartzsite

My Commission expires 10 November 2003

(Seal)

ENTERED INTO COMPUTER

3/8/02 DM

475014

United States Department of the Interior
Bureau of Land Management
 BUSINESS & SUPPORT SVCS DIV
 222 N CENTRAL AVE
 PHOENIX, AZ 85004 -2203
 Phone: (602) 417-9200

Receipt	
No:	452594

Transaction #: 475014
Date of Transaction: 02/28/2002

CUSTOMER: ELLEN WADE
 RT 4 BOX 796
 BLANCHARD,OK 73010

LINE #	QTY	DESCRIPTION	REMARKS	UNIT PRICE	TOTAL
1	1.00	LOCATABLE MINERALS / MINING CLAIMS-NOT NEW-UNADJUD,ONE AUTH NO. ONLY / MINING CLAIM MONEY RECEIVED (455) CASES: AMC284669/\$5.00	TRF (1)	- n/a -	\$5.00
2	1.00	IAC PRODUCTS / COPIES / CASEFILE/DOCUMENT COPIES / COPIES (B/W UP TO 11X17)-\$.13/P		\$0.13	\$0.13
3	1.00	IAC PRODUCTS / SERVICE/ADMIN CHARGES / MAILING COSTS / POSTAGE		- n/a -	\$0.55
TOTAL:					\$5.68

PAYMENT INFORMATION			
1	AMOUNT:	\$5.68	POSTMARKED: 02/27/2002
	TYPE:	CHECK	RECEIVED: 02/28/2002
	CHECK NO:	557	
	NAME:	WADE, DUB RT 4 BOX 796 BLANCHARD OK 73010	

REMARKS

This receipt was generated by the automated BLM Collections and Billings System and is a paper representation of a portion of the official electronic record contained therein.

RECORDING REQUESTED BY

AND WHEN RECORDED MAIL TO

FORREST BAKER
PO Box 962
QUARTZSITE, AZ. 85346



2002-01410
Page 1 of 1
Requested By: FORREST BAKER
PATRICIA L WALL, RECORDER
OFFICIAL RECORDS OF LA PAZ COUNTY, AZ
03/12/2002 09:17 AM Recording Fee \$10.00

AMC 284672
Lead # 284667

SPACE ABOVE THIS LINE FOR RECORDER'S USE

QUIT-CLAIM DEED

For the consideration of Ten Dollars, and other valuable consideration, I/we, hereby quit-claim to:

Forrest Baker

all right, title or interest in the following real property situated in La Paz County, State of Arizona:

Unpatented Mining Claim:

Goldeye # 6, AMC # 284672, dated from 4-7-88

Location: Section 14, Range 20W, township 3N.
NW 1/4, S 1/2, NW 1/4

Date: 2-28-02

Juanita Rose Bachelder


STATE OF ARIZONA }
County of La Paz } SS

On this 28 day of Feb, before me personally appeared Juanita Rose Bachelder
Harold Leroy Bachelder

personally known to me or whose identity was proved to me on the basis of satisfactory evidence to be the person(s) whose name(s) is/are subscribed to this instrument, and acknowledged that he/she/they executed the same.

Signature of Notary Public Dorothy A. Keene

Residing at Quartzsite, AZ 85346
My Commission expires May 19, 2003



ENTERED IN COMPUTER
6/24/02 MLH

No. _____

QUIT-CLAIM DEED

Short Form

FROM

TO

Dated _____, 19____

STATE OF ARIZONA

County of _____

} SS

I hereby certify that the within instrument was
filed and recorded at request of _____

Book _____
In Docket _____
on Page _____

Witness my hand and official seal the day and year
aforesaid.

County Recorder.

Deputy Recorder.

United States Department of the Interior
Bureau of Land Management
 BUSINESS & SUPPORT SVCS DIV
 222 N CENTRAL AVE
 PHOENIX, AZ 85004 -2203
 Phone: (602) 417-9200

Receipt	
No:	511989

Transaction #: 535579
Date of Transaction: 06/19/2002
CUSTOMER: FORREST BAKER PO BOX 962 QUARTZSITE, AZ 85346

LINE #	QTY	DESCRIPTION	REMARKS	UNIT PRICE	TOTAL
1	1.00	LOCATABLE MINERALS / MINING CLAIMS-NOT NEW-UNADJUD, ONE AUTH NO. ONLY / MINING CLAIM MONEY RECEIVED (455) CASES: AMC284672/\$5.00	TRF (1)	- n/a -	5.00
TOTAL:					\$5.00

PAYMENT INFORMATION				
1	AMOUNT:	\$5.00	POSTMARKED:	N/A
	TYPE:	CHECK	RECEIVED:	06/19/2002
	CHECK NO:	1985		
	NAME:	STUBBS, DIANE PO BOX 962 QUARTZSITE AZ 85346		

REMARKS

This receipt was generated by the automated BLM Collections and Billing System and is a paper representation of a portion of the official electronic record contained therein.

MORTGAGE MARKET INC.
 Simply the lowest rates at
 the lowest costs anywhere!
 (206) 260-2317 • (503) 283-1444

*(Enclosed is 5.00 filing fee)
 on #284672
 Transfer has already
 been filed on Sed Eye 6*

*AMC 284672
 Sample #*

*Forrest Baker
 P.O. Box 962
 Quartzsite Az
 85346*

SENDER: COMPLETE THIS SECTION

- Complete items 1, 2, and 3. Also complete item 4 if Restricted Delivery is desired.
- Print your name and address on the reverse so that we can return the card to you.
- Attach this card to the back of the mailpiece, or on the front if space permits.

1. Article Addressed to:

Forrest Baker
P.O. Box 962
Quartzsite, Arizona 85346
(957)MH AMC 284672

2. Article Number (

7000 1670 0000 9171 6018**COMPLETE THIS SECTION ON DELIVERY**

A. Received by (Please Print Clearly) B. Date of Delivery

FORREST BAKER **6/17/02**

C. Signature

X Forrest Baker

 Agent Addressee

D. Is delivery address different from item 1?

 Yes

If YES, enter delivery address below:

 No

3. Service Type

 Certified Mail Express Mail Registered Return Receipt for Merchandise Insured Mail C.O.D.

4. Restricted Delivery? (Extra Fee)

 Yes

UNITED STATES POSTAL SERVICE



First-Class Mail
Postage & Fees Paid
USPS
Permit No. G-10

- Sender: Please print your name, address, and ZIP+4 in this box •

BUREAU OF LAND MANAGEMENT

Arizona State Office (952.3)

222 N. Central Avenue

Phoenix, AZ 85004-2203

957

ARIZONA
STATE OFFICE
PHOENIX, ARIZONA

2002 JUN 18 A 10:04

RECEIVED
BUREAU OF
LAND MANAGEMENT



*Javier
6/6/02
MHyde
6/6/02*

OFFICIAL COPIES /CF/ /SD READ/ /GROUP/ /SECTION/ /AUTHOR

3800 (957) MH

AMC 284672

JUN 06 2002

Lead # 284667

CERTIFIED MAIL - RETURN RECEIPT REQUESTED

DECISION

Forrest Baker	:	Gold Eye #6 Mining Claim
P.O. Box 962	:	AMC 284672
Quartzsite, Arizona 85346	:	

Service Charge Required

On April 1, 2002, a Quit-Claim Deed (QCD) was filed with this office. The QCD transferred the Gold Eye Mining Claim, AMC 284672, from Juanita and Harold Bachelder to Forrest Baker.

43 CFR 3833.1-4 states that each transfer of interest document shall be accompanied by a nonrefundable service charge of \$5.00 for each mining claim.

The remittance must be in this office within 30 days of receipt of this decision. Please include your serial number on your remittance so that the fees may be properly applied.

If additional assistance is required, please call Mary Hyde at (602) 417-9356.

/s/ Ivy J. Garcia

Ivy J. Garcia
Group Administrator,
Lands and Minerals Adjudication



1-9-1156

Page 1 of 1
OFFICIAL RECORDS OF LA PAZ COUNTY, AZ
PATRICIA L. WALL, RECORDER
03/08/1999 01:50:03 PM Recording Fee \$10

AND WHEN RECORDED MAIL TO

ROBERT HEISEL

Box 4374

QUARTZSITE AZ 85359

SPACE ABOVE THIS LINE FOR RECORDER'S USE

QUIT-CLAIM DEED

For the consideration of Ten Dollars, and other valuable consideration, I/we, hereby quit-claim to:

ROBERT HEISEL AND CLEALAND HEISEL

all right, title or interest in the following real property situated in LA PAZ County, State of Arizona:

Unpatented Mining Claim:

Gold Eye #4, AMC # 284670, dated from 4-7-88

Location: Section 14, Range 20W, Township 3N
S 1/2 SW 1/4 NW 1/4

EXEMPT
AG


RECEIVED
B.L.M. AZ STATE OFFICE
1999 MAR 11 P 12:45
PHOENIX, ARIZONA

Date: Feb 25, 1999

Juanita Bachelder

Harold L Bachelder

STATE OF ARIZONA }
County of La Paz } SS



On this 25 day of February 1999 before me personally appeared
JUANITA BACHELDER & HAROLD L BACHELDER

personally known to me or whose identity was proved to me on the basis of satisfactory evidence to be the person(s) whose name(s) is/are subscribed to this instrument, and acknowledged that he/she/they executed the same.

Signature of Notary Public Nella Jo Shaw

Residing at Quartzsite Ariz
My Commission expires 02-08-2002

(Seal)

ENTERED IN COMPUTER
7/15/99 MJA

VERIFIED
7/15/99

UNITED STATES
DEPARTMENT OF THE INTERIOR
BUREAU OF LAND MANAGEMENT

RECEIPT AND ACCOUNTING ADVICE

NO. 2480111 04
TS/AZ 03/11/99

Subject: TRANSFER OF INTEREST

1 1 12

5.00

Applicant:

ROBERT HEISEL
BOX 4374
QUARTZSITE, AZ 85359

Remitter: CASH
ADDRESS SAME

Assignor:

LEASE MANAGEMENT DATA									
<input type="checkbox"/> NEW <input type="checkbox"/> UPDATE <input type="checkbox"/> PAYMENT									
ORIGINAL SERIAL NO.	ASG.	TYPE	ST.	CTY.	FUND SYMBOL			ACRES/UNITS	RATE
AMC284670									

AMOUNT	ANV. DATE	EXP. DATE	BILL CYC.	S/C	DISTRICT	NEXT BILL	MISC. DATA	U of M	ACTUAL UNITS

ASSIGNMENT SERIAL NO.	ASG.	TYPE	ST.	CTY.	FUND SYMBOL			ACRES/UNITS	RATE

AMOUNT	ANV. DATE	EXP. DATE	BILL CYC.	S/C	DISTRICT	NEXT BILL	MISC. DATA	U of M	ACTUAL UNITS

APPLY REMITTANCE

ACTION	FUND SYMBOL	CTY.	AMOUNT
FILING FEE			
RENTAL			
UNEARNED			
REFUND			
TOTAL			
AMOUNT DUE			

Remarks:

BY:

DATE:

- Lease in Escrow?
 - KGS?
 - Auto Escalates?
 - Auto Renew?
- Of Interest?
Operating Rights?
Operator
Bond Filed?

FOR MMS USE ONLY

BILLEE		FOREST REFUGE
NUMBER		
OCS SECTION		
CODE		

RECORDED AT THE
REQUEST OF:

and
When recorded mail to:

Ellen Wade
Rte. 4, Box 796
Blanchard, OK 73010



1999-1352

Page 1 of 1
OFFICIAL RECORDS OF LA PAZ COUNTY, AZ
PATRICIA L. WALL, RECORDER
03/16/1999 10:43 AM Recording Fee \$10.00

DISCLAIMER DEED

WITNESSETH THIS DISCLAIMER DEED, made by W. F. WADE, hereinafter called "the undersigned" to ELLEN WADE, wife of W. F. WADE, as her sole and separate property, hereinafter called "the spouse".

WHEREAS:

1. The spouse has acquired title to the following described property situated in La Paz County, State of Arizona, to-wit:

Unpatented Mine Claim:

Gold Eye #2 AMC #284668 04/07/88

2. The property described is the sole and separate property of the spouse, having been conveyed to the spouse by the undersigned.

3. The undersigned has no present right, title, interest, claim or lien of any kind or nature whatsoever in, to or against said property.

4. This instrument is executed not for the purpose of making a gift to the spouse, but solely for the purpose of clearly showing of record that the undersigned has and claims no interest in and to said property.

NOW, THEREFORE, in consideration of the premises, the undersigned does hereby disclaim, remise, release and quit-claim unto the spouse and to the heirs and assigns of said spouse forever, all right, title, interest, claim and demand which the undersigned might appear to have in and to the above described property.

DATED this 2nd day of February, 1999.

W. F. Wade
W. F. Wade

RECEIVED
BUREAU OF
LAND MANAGEMENT
APR 19 11 49 AM '99
STATE OF ARIZONA
LA PAZ COUNTY

Not processed. W.F. Wade is not an owner of record. mxx

STATE OF ARIZONA)
 :SS.
County of La Paz)

On this the 2nd day of February, 1999, before me, the undersigned officer, personally appeared W. F. WADE, known to me to be the person whose name subscribed to the within instrument and acknowledged that he executed the same for the purpose therein contained.

In witness whereof I hereunto set my hand and official seal.

My commission expires:

3/28/2000

Nita Coleman
Notary Public



RECEIVED
BUREAU OF
LAND MANAGEMENT
APR 19 11 14 AM '99
SANTA RITA
PHOENIX, ARIZONA

UNITED STATES
DEPARTMENT OF THE INTERIOR
BUREAU OF LAND MANAGEMENT

RECEIPT AND ACCOUNTING ADVICE

NO. 2480219 07
CD/AZ 04/19/99

CD/AZ

04/19/99

2 8 12

5.00

Subject: TRANSFER OF INTEREST (1)

Applicant:
ELLEN WADE
RT 4, BOX 796
BLANCHARD OK 73010

CK 333
405-392-2748

Remitter:

Assignor:

LEASE MANAGEMENT DATA									
<input type="checkbox"/> NEW <input type="checkbox"/> UPDATE <input type="checkbox"/> PAYMENT									
ORIGINAL SERIAL NO.	ASG.	TYPE	ST.	CTY.	FUND SYMBOL			ACRES/UNITS	RATE
AMC 284668									
AMOUNT	ANV. DATE	EXP. DATE	BILL CYC.	S/C	DISTRICT	NEXT BILL	MISC. DATA	U of M	ACTUAL UNITS
ASSIGNMENT SERIAL NO.	ASG.	TYPE	ST.	CTY.	FUND SYMBOL			ACRES/UNITS	RATE
AMOUNT	ANV. DATE	EXP. DATE	BILL CYC.	S/C	DISTRICT	NEXT BILL	MISC. DATA	U of M	ACTUAL UNITS

APPLY REMITTANCE				Remarks:
ACTION	FUND SYMBOL	CTY.	AMOUNT	
FILING FEE				
RENTAL				
UNEARNED				
REFUND				
TOTAL				
AMOUNT DUE				

BY: _____ DATE: _____

<input type="checkbox"/> Lease in Escrow? <input type="checkbox"/> KGS? <input type="checkbox"/> Auto Escalates? <input type="checkbox"/> Auto Renew?	Of Interest? Operating Rights? Operator Bond Filed?	FOR MMS USE ONLY	
		BILLEE NUMBER	FOREST REFUGE
		OCS SECTION CODE	

UNITED STATES
DEPARTMENT OF THE INTERIOR
BUREAU OF LAND MANAGEMENT

RECEIPT AND ACCOUNTING ADVICE

NO. 2480219 07

CD/AZ

04/19/99

Subject: TRANSFER OF INTEREST (1) 2 8 12 5.00

Applicant:
ELLEN WADE
RT 4, BOX 796
BLANCHARD OK 73010

CK 333
405-392-2748

Remitter:

Assignor:

LEASE MANAGEMENT DATA NEW UPDATE PAYMENT

ORIGINAL SERIAL NO.	ASG.	TYPE	ST.	CTY.	FUND SYMBOL	ACRES/UNITS	RATE
AMC 284668							

AMOUNT	ANV. DATE	EXP. DATE	BILL CYC.	S/C	DISTRICT	NEXT BILL	MISC. DATA	U of M	ACTUAL UNITS

ASSIGNMENT SERIAL NO.	ASG.	TYPE	ST.	CTY.	FUND SYMBOL	ACRES/UNITS	RATE

AMOUNT	ANV. DATE	EXP. DATE	BILL CYC.	S/C	DISTRICT	NEXT BILL	MISC. DATA	U of M	ACTUAL UNITS

APPLY REMITTANCE

ACTION	FUND SYMBOL	CTY.	AMOUNT
FILING FEE			
RENTAL			
UNEARNED			
REFUND			
TOTAL			
AMOUNT DUE			

Remarks:

BY:

DATE:

- Lease in Escrow?
- KGS? Of Interest?
- Auto Escalates? Operating Rights?
- Auto Renew? Operator
- Bond Filed?

FOR MMS USE ONLY

BILLEE	FOREST REFUGE
NUMBER	
OCS SECTION	
CODE	

284667

I need this Lint Claim Deed recorded
Please send back to Burrwood R.V. Park
I need assessment papers +
The waiver for small claims exemption
Enclosed is check for filing, copy + postage

Thank you
Ellen Wade

RECEIVED
BUREAU OF
LAND MANAGEMENT

FEB 24 9 52 PM '99

ARIZONA
STATE OFFICE
PHOENIX, ARIZONA



1999-0805
Page 1 of 2
OFFICIAL RECORDS OF LA PAZ COUNTY, AZ
PATRICIA L. WALL, RECORDER
02/16/1999 10:20:52 AM Recording Fee \$10

Recorded at the request of
John C. Churchill
Churchill & Krueger
1300 Joshua Avenue, Suite B
Parker, AZ 85344

When recorded, mail to:
Ellen Wade c/o BURWOOD RD PARK
Rte. 4, Box 796 BOX 70 SAME 12
Blanchard, OK 73010 QUARTZSITE AZ
85346

QUIT CLAIM DEED

For the consideration of Ten Dollars, and other valuable consideration, we, WAINE M. MARTIN and MAUREEN A. MARTIN, husband and wife, hereby quit claim to ELLEN WADE, wife of W. F. WADE, as her sole and separate property, all right, title, or interest in the following described property situated in La Paz County, State of Arizona:

Unpatented Mine Claim:

Gold Eye #2 AMC #284668 04/07/88

Exempt A6.

Dated this 16th day of February, 1999.

RECEIVED
BUREAU OF
LAND MANAGEMENT
FEB 24 9 53 PM '99
ARIZONA
STATE OFFICE
PHOENIX, ARIZONA

Waive M. Martin
Waive M. Martin

Maureen A. Martin
Maureen A. Martin

STATE OF ~~ARIZONA~~ Washington)
:ss.
County of Clatsop)

On this the 16th day of February, 1999, before me, the undersigned Notary Public, personally appeared WAINE M. MARTIN, known to be to be the person whose name is subscribed to the foregoing instrument, and he acknowledged that he executed the same for the purpose therein contained.

IN WITNESS WHEREOF, I have hereunto set my hand and official seal.

My commission expires:
4/16/2000

Patricia L. Wall
Notary Public Patricia L. Wall

ENTERED INTO COMPUTER

FEB 26 1999

[Handwritten signatures and initials]

STATE OF WASHINGTON)
)
) :ss.
County of Ston)


On this the 10th day of February, 1999, before me, the undersigned Notary Public, personally appeared MAUREEN A. MARTIN, known to be to be the person whose name is subscribed to the foregoing instrument, and she acknowledged that she executed the same for the purpose therein contained.

IN WITNESS WHEREOF, I have hereunto set my hand and official seal.

My commission expires:

Nov. 1, 2000

Melinda A. Crawford
Notary Public Melinda A. Crawford



RECEIVED
BUREAU OF
LAND MANAGEMENT
FEB 24 9 53 PM '99
ARIZONA
STATE OFFICE
PHOENIX, ARIZONA

UNITED STATES
DEPARTMENT OF THE INTERIOR
BUREAU OF LAND MANAGEMENT

RECEIPT AND ACCOUNTING ADVICE

NO. 2480069 07

CD/AZ

02/25/99

Subject: TRANSFER OF INTEREST

2 4 12

5.00

Applicant:

DUB WADE ET UX
RT 4, BOX 796
BLANCHARD OK 73010

CK 320

Remitter: 405-392-2748

Assignor:

LEASE MANAGEMENT DATA										<input type="checkbox"/> NEW		<input type="checkbox"/> UPDATE		<input type="checkbox"/> PAYMENT	
ORIGINAL SERIAL NO.		ASG.	TYPE	ST.	CTY.	FUND SYMBOL			ACRES/UNITS	RATE					
AMC284668															
AMOUNT	ANV. DATE	EXP. DATE	BILL CYC.	S/C	DISTRICT	NEXT BILL	MISC. DATA	U of M	ACTUAL UNITS						
ASSIGNMENT SERIAL NO.		ASG.	TYPE	ST.	CTY.	FUND SYMBOL			ACRES/UNITS	RATE					
AMOUNT	ANV. DATE	EXP. DATE	BILL CYC.	S/C	DISTRICT	NEXT BILL	MISC. DATA	U of M	ACTUAL UNITS						
APPLY REMITTANCE					Remarks:										
ACTION	FUND SYMBOL	CTY.	AMOUNT												
FILING FEE															
RENTAL															
UNEARNED															
REFUND															
TOTAL															
AMOUNT DUE															
<input type="checkbox"/> Lease in Escrow? <input type="checkbox"/> KGS? <input type="checkbox"/> Auto Escalates? <input type="checkbox"/> Auto Renew?					Of Interest? Operating Rights? Operator Bond Filed?										
					FOR MMS USE ONLY										
					BILLEE NUMBER		FOREST REFUGE								
					OCS SECTION CODE										

UNITED STATES
DEPARTMENT OF THE INTERIOR
BUREAU OF LAND MANAGEMENT

RECEIPT AND ACCOUNTING ADVICE

NO. 2480069 07

CD/AZ

02/25/99

Subject: TRANSFER OF INTEREST

2 4 12

5.00

Applicant:

DUB WADE ET UX
RT 4, BOX 796
BLANCHARD OK 73010

CK 320

Remitter: 405-392-2748

Assignor:

LEASE MANAGEMENT DATA									
<input type="checkbox"/> NEW <input type="checkbox"/> UPDATE <input type="checkbox"/> PAYMENT									
ORIGINAL SERIAL NO.	ASG.	TYPE	ST.	CTY.	FUND SYMBOL			ACRES/UNITS	RATE
AMC284668									
AMOUNT	ANV. DATE	EXP. DATE	BILL CYC.	S/C	DISTRICT	NEXT BILL	MISC. DATA	U of M	ACTUAL UNITS
ASSIGNMENT SERIAL NO.	ASG.	TYPE	ST.	CTY.	FUND SYMBOL			ACRES/UNITS	RATE
AMOUNT	ANV. DATE	EXP. DATE	BILL CYC.	S/C	DISTRICT	NEXT BILL	MISC. DATA	U of M	ACTUAL UNITS

APPLY REMITTANCE				Remarks:
ACTION	FUND SYMBOL	CTY.	AMOUNT	
FILING FEE				
RENTAL				
UNEARNED				
REFUND				
TOTAL				
AMOUNT DUE				
BY: _____				

<input type="checkbox"/> Lease in Escrow? <input type="checkbox"/> KGS? <input type="checkbox"/> Auto Escalates? <input type="checkbox"/> Auto Renew?	Of Interest? Operating Rights? Operator Bond Filed?	FOR MMS USE ONLY	
		BILLEE NUMBER	FOREST REFUGE
		OCS SECTION CODE	

Recorded at the request of
John C. Churchill
Churchill & Krueger
1300 Joshua Avenue, Suite B
Parker, AZ 85344

COPY

98- 04766
01 Oct 1998

When recorded, mail to:

John C. Churchill, Esq.

QUIT CLAIM DEED

For the consideration of Ten Dollars, and other valuable consideration, I, MARGARET E. JUNKERT, personal representative of the Estate of LEHRE ERDMAN, deceased, hereby quit claim to HAROLD L. BACHELDER and JUANITA R. BACHELDER, husband and wife as joint tenants with right of survivorship, all right, title, or interest in the following described property situated in La Paz County, State of Arizona:

Unpatented Mine Claim:

Gold Eye #3	AMC #284669	04/07/88
Gold Eye #4	AMC #284670	04/07/88
Gold Eye #5	AMC #284671	04/07/88
Gold Eye #6	AMC #284672	04/07/88

SECTION 17
 COUNTY OF MOHAVE
 STATE OF ARIZONA
 OCT 7 9 51 AM '98

Exempt pursuant to A.R.S. Section 42-1614(A)(6).

Dated this 31 day of August, 1998.

Estate of Lehre Erdman, deceased

By: Margaret E. Junkert PR
Margaret E. Junkert, Personal Representative

STATE OF NORTH DAKOTA)
County of Ward) :ss.

On this the 31 day of August, 1998, before me, the undersigned Notary Public, personally appeared MARGARET E. JUNKERT, known to be to be the persons whose names are subscribed to the foregoing instrument, and they acknowledged that they executed the same for the purpose therein contained.

IN WITNESS WHEREOF, I have hereunto set my hand and official seal.

CAROL M. OSTER
Notary Public, State of ND
My Commission Expires July 16, 2004

Carol M. Oster
Notary Public

My commission expires.

Churchill & Krueger

Attorneys

John C. Churchill
Phillip G. Krueger

(520) 669-6195
(520) 669-5258
Fax (520) 669-5376

October 1, 1998

Bureau of Land Management
Arizona State Office
P. O. Box 555
Phoenix, AZ 85001-2203

Attn: Tony Smith

Re: Erdman Mining Claims
AMC 284667 through AMC 284672; Gold Eye No. 1 through 6

RECEIVED
LAW OFFICE
OCT 7 9 51 AM '98
ARIZONA
STATE
LAND
DEPARTMENT
PHOENIX

Dear Mr. Smith:

Pursuant to our telephone conversation in March of 1997, enclosed find the following:

1. Copy of recorded Quitclaim Deed, Erdman Estate to Albert Ray and Doris L. Nemitz for Gold Eye #1, AMC #284667;
2. Copy of recorded Quitclaim Deed, Erdman Estate to Waine M. and Maureen A. Martin for Gold Eye #2, AMC #284668;
3. Copy of recorded Quitclaim Deed, Erdman Estate to Harold L. and Juanita R. Bachelder for Gold Eye #3 through Gold Eye #6, AMC #284669 through AMC #284672.

Also enclosed is our check in the sum of \$31.44 which represents payment of \$5.00 for transfer of each claim plus 13 cents for the three documents (so as to return to us an "unmarred" copy), and 36 cents for postage.

For your information, Mr. and Mrs. Nemitz' mailing address is P. O. Box 9000-1532, Quartzsite, AZ 85346. Mr. and Mrs. Martins' address is 942 Post Lane, Clarkston, WA 99403, and Mrs. And Mrs. Bachelders' address is 680 Pyramid, Quartzsite, AZ 85346. Additionally, the Maintenance Fee Payment was paid on all of the claims for the period September 1, 1998 to August 31, 1999.

Bureau of Land Management
October 1, 1998
Page 2 of 2

Please transfer ownership of the claims as indicated by the enclosures. Also feel free to contact our office if you require anything further.

Sincerely,



Nita Coleman, Legal Assistant to
John C. Churchill

encl.

APPROVED:



John C. Churchill

RECEIVED
BUREAU OF
LAND MANAGEMENT
OCT 7 9 51 AM '98
ARIZONA
STATE OFFICE
PHOENIX, ARIZONA

UNITED STATES
DEPARTMENT OF THE INTERIOR
BUREAU OF LAND MANAGEMENT

RECEIPT AND ACCOUNTING ADVICE

NO. 2443561 07

CD/AZ 10/07/98

2 9 12 30.00

Subject: QUIT CLAIM DEEDS (6)

Applicant:
CHURCHILL AND KRUEGER
1300 JOSHUA AVE SUITE B
PARKER AZ 85344

Remitter: CHURCHILL AND KRUEGER
520-669-6195

Assignor:

LEASE MANAGEMENT DATA NEW UPDATE PAYMENT

ORIGINAL SERIAL NO.	ASG.	TYPE	ST.	CTY.	FUND SYMBOL	ACRES/UNITS	RATE
AMC284667-284672							

AMOUNT	ANV. DATE	EXP. DATE	BILL CYC.	S/C	DISTRICT	NEXT BILL	MISC. DATA	U of M	ACTUAL UNITS

ASSIGNMENT SERIAL NO.	ASG.	TYPE	ST.	CTY.	FUND SYMBOL	ACRES/UNITS	RATE

AMOUNT	ANV. DATE	EXP. DATE	BILL CYC.	S/C	DISTRICT	NEXT BILL	MISC. DATA	U of M	ACTUAL UNITS

APPLY REMITTANCE			
ACTION	FUND SYMBOL	CTY.	AMOUNT
FILING FEE			
RENTAL			
UNEARNED			
REFUND			
TOTAL			
AMOUNT DUE			

Remarks:

BY: _____ DATE: _____

- Lease in Escrow?
- KGS? Of Interest?
- Auto Escalates? Operating Rights?
- Auto Renew? Operator
- Bond Filed?

FOR MMS USE ONLY		
BILLEE		FOREST REFUGE
NUMBER		
OCS SECTION		
CODE		

UNITED STATES
DEPARTMENT OF THE INTERIOR
BUREAU OF LAND MANAGEMENT

RECEIPT AND ACCOUNTING ADVICE

NO. 2443561 07

CD/AZ 10/07/98

2 9 12 30.00

Subject: QUIT CLAIM DEEDS (6)

Applicant:
CHURCHILL AND KRUEGER
1300 JOSHUA AVE SUITE B
PARKER AZ 85344

Remitter: CHURCHILL AND KRUEGER
520-669-6195

Assignor:

LEASE MANAGEMENT DATA NEW UPDATE PAYMENT

ORIGINAL SERIAL NO.	ASG.	TYPE	ST.	CTY.	FUND SYMBOL	ACRES/UNITS	RATE
AMC284667-284672							

AMOUNT	ANV. DATE	EXP. DATE	BILL CYC.	S/C	DISTRICT	NEXT BILL	MISC. DATA	U of M	ACTUAL UNITS

ASSIGNMENT SERIAL NO.	ASG.	TYPE	ST.	CTY.	FUND SYMBOL	ACRES/UNITS	RATE

AMOUNT	ANV. DATE	EXP. DATE	BILL CYC.	S/C	DISTRICT	NEXT BILL	MISC. DATA	U of M	ACTUAL UNITS

APPLY REMITTANCE			
ACTION	FUND SYMBOL	CTY.	AMOUNT
FILING FEE			
RENTAL			
UNEARNED			
REFUND			
TOTAL			
AMOUNT DUE			

Remarks:

BY: _____ DATE: _____

Lease in Escrow?
 KGS?
 Auto Escalates?
 Auto Renew?

Of Interest?
 Operating Rights?
 Operator
 Bond Filed?

FOR MMS USE ONLY

BILLEE	FOREST REFUGE
NUMBER	
OCS SECTION	
CODE	

NOTICE!!

These documents have been scanned!

Do not place un-scanned documents beneath this notice!

Do not remove this notice from this file!

GPO Jacket No. 560-102
Print Order 61540
Rise Business Services, LLC
Job=AZ15 8/2/2019



Box Number= AZ15200



Claim Begin-End: AMC284667-AMC284667

4 Annual Filings



AZ15200-7

AMC280775-AMC286818

UNITED STATES
DEPARTMENT OF THE INTERIOR
BUREAU OF LAND MANAGEMENT

MAINTENANCE FEE WAIVER CERTIFICATION

449
[Handwritten Signature]

368893
284667

FORM APPROVED
OMB NO. 1004-0114
Expires: January 31, 2020

SEE INSTRUCTIONS ON PAGE 2

- This small miner waiver is filed for the assessment year beginning on September 1, 2019 and ending on September 1, 2020.
- The undersigned and all related parties owned ten or fewer mining claims, mill, or tunnel sites located and maintained on Federal lands in the United States of America on September 1, 2019.
- The undersigned have performed the assessment work required by law for each mining claim listed prior to filing this waiver and understand that by filing this form, the undersigned must file an affidavit of assessment work with the Bureau of Land Management (BLM) by the December 30th following the filing of this waiver.
- The undersigned understand that if the assessment work obligation has not yet come due under 30 U.S.C. 28 (for those claims in their first assessment year only), a notice of intent to hold reciting this condition must be recorded by the December 30th following the filing of this waiver.
- The undersigned understand that mill and tunnel sites may also be listed on this waiver and be waived from payment of the maintenance fee, and that a notice of intent to hold for these sites is required to be filed with the BLM by the December 30th following the filing of this waiver.
- The undersigned understand and acknowledge that pursuant to 43 U.S.C. 1212 and 18 U.S.C. 1001, the filing or recording of a false, fictitious, or fraudulent document with the BLM may result in a fine of up to \$250,000, a prison term not to exceed five years, or both.
- The mining claims, mill or tunnel sites for which this waiver from payment of the maintenance fees is requested are:

CLAIM OR SITE NAME	BLM RECORDATION SERIAL NUMBER
1. gold eye #1	amc 368893
2. gold eye #1	amc 368894
3. gold eye #3	amc 284669
4.	
5.	
6.	
7.	
8.	
9.	
10.	

RECEIVED
 BLM AZ STATE OFFICE
 2019 AUG 27 A 8:52
 PHOENIX, ARIZONA

The owner(s) (claimants) of the above mining claims and sites are:

Scott A Turley
 (Owner's Name - Please Print)
 19104 Ontario Ave.
 (Owner's Mailing Address)

[Signature] 8-20-19
 (Owner's Signature)
 Riverside ca 92508
 (City) (State) (Zip Code)

Sally A Turley
 (Owner's Name - Please Print)
 19104 Ontario Ave
 (Owner's Mailing Address)

[Signature]
 (Owner's Signature)
 Riverside Ca 92508
 (City) (State) (Zip Code)

 (Owner's Name - Please Print)

 (Owner's Mailing Address)

 (Owner's Signature)

 (City) (State) (Zip Code)

 (Owner's Name - Please Print)

 (Owner's Mailing Address)

 (Owner's Signature)

 (City) (State) (Zip Code)

(Continued on page 2)

ENTERED
 SEP 16 2019
 BY *[Signature]*

4544734 *[Handwritten]*

UNITED STATES
DEPARTMENT OF THE INTERIOR
BUREAU OF LAND MANAGEMENT

MAINTENANCE FEE WAIVER CERTIFICATION

SEE INSTRUCTIONS ON PAGE 2

Print

Clear

5
[Handwritten Signature]

284667
FORM APPROVED
OMB NO. 1004-0114
Expires: Lcpwct{"53."4242
371453

- This small miner waiver is filed for the assessment year beginning on September 1, 2020 and ending on September 1, 2021.
- The undersigned and all related parties owned ten or fewer mining claims, mill, or tunnel sites located and maintained on Federal lands in the United States of America on September 1, 2020.
- The undersigned have performed the assessment work required by law for each mining claim listed prior to filing this waiver and understand that by filing this form, the undersigned must file an affidavit of assessment work with the Bureau of Land Management (BLM) by the December 30th following the filing of this waiver.
- The undersigned understand that if the assessment work obligation has not yet come due under 30 U.S.C. 28 (for those claims in their first assessment year only), a notice of intent to hold reciting this condition must be recorded by the December 30th following the filing of this waiver.
- The undersigned understand that mill and tunnel sites may also be listed on this waiver and be waived from payment of the maintenance fee, and that a notice of intent to hold for these sites is required to be filed with the BLM by the December 30th following the filing of this waiver.
- The undersigned understand and acknowledge that pursuant to 43 U.S.C. 1212 and 18 U.S.C. 1001, the filing or recording of a false, fictitious, or fraudulent document with the BLM may result in a fine of up to \$250,000, a prison term not to exceed five years, or both.
- The mining claims, mill or tunnel sites for which this waiver from payment of the maintenance fees is requested are:

CLAIM OR SITE NAME	BLM RECORDATION SERIAL NUMBER
1. Gold Eye #2	AMC # 284668
2. Gold Eye #4	AMC # 371453
3.	
4.	
5.	
6.	
7.	
8.	
9.	
10.	

RECEIVED
BLM AZ STATE OFFICE
2020 MAR - 6 A 10 4
PHOENIX, ARIZONA

The owner(s) (claimants) of the above mining claims and sites are:

Steve Hunt
(Owner's Name - Please Print)
Po Box 4133
(Owner's Mailing Address)

[Signature]
(Owner's Signature)
Quartzsite AZ 85359
(City) (State) (Zip Code)

(Owner's Name - Please Print)
(Owner's Mailing Address)

(Owner's Signature)
(City) (State) (Zip Code)

(Owner's Name - Please Print)
(Owner's Mailing Address)

(Owner's Signature)
(City) (State) (Zip Code)

(Owner's Name - Please Print)
(Owner's Mailing Address)

(Owner's Signature)
(City) (State) (Zip Code)

4710904

UNITED STATES
DEPARTMENT OF THE INTERIOR
BUREAU OF LAND MANAGEMENT

3 

284667
371453

MAINTENANCE FEE WAIVER CERTIFICATION

FORM APPROVED
OMB NO. 1004-0114
Expires: January 31, 2020


SEE INSTRUCTIONS ON PAGE 2

- This small miner waiver is filed for the assessment year beginning on September 1, 2019 and ending on September 1, 2020.
- The undersigned and all related parties owned ten or fewer mining claims, mill, or tunnel sites located and maintained on Federal lands in the United States of America on September 1, 2019.
- The undersigned have performed the assessment work required by law for each mining claim listed prior to filing this waiver and understand that by filing this form, the undersigned must file an affidavit of assessment work with the Bureau of Land Management (BLM) by the December 30th following the filing of this waiver.
- The undersigned understand that if the assessment work obligation has not yet come due under 30 U.S.C. 28 (for those claims in their first assessment year only), a notice of intent to hold reciting this condition must be recorded by the December 30th following the filing of this waiver.
- The undersigned understand that mill and tunnel sites may also be listed on this waiver and be waived from payment of the maintenance fee, and that a notice of intent to hold for these sites is required to be filed with the BLM by the December 30th following the filing of this waiver.
- The undersigned understand and acknowledge that pursuant to 43 U.S.C. 1212 and 18 U.S.C. 1001, the filing or recording of a false, fictitious, or fraudulent document with the BLM may result in a fine of up to \$250,000, a prison term not to exceed five years, or both.
- The mining claims, mill or tunnel sites for which this waiver from payment of the maintenance fees is requested are:

CLAIM OR SITE NAME	BLM RECORDATION SERIAL NUMBER
1. GoldEye #2	Amc 284668
2. GoldEye #4	Amc 371453
3.	
4.	
5.	
6.	
7.	
8.	
9.	
10. Note: Claims are side by side together	

The owner(s) (claimants) of the above mining claims and sites are:

Address updated for
Steve Hunt
(Owner's Name - Please Print)
Po Box 1087
(Owner's Mailing Address)


(Owner's Signature)
Baker city
(City) OR 97814
(State) (Zip Code)

(Owner's Name - Please Print)
(Owner's Mailing Address)


(Owner's Signature)
(City) (State) (Zip Code)

(Owner's Name - Please Print)
(Owner's Mailing Address)

(Owner's Signature)
(City) (State) (Zip Code)

(Owner's Name - Please Print)
(Owner's Mailing Address)

(Owner's Signature)
(City) (State) (Zip Code)

ENTERED
SEP 06 2019
BY: 

RECEIVED
BLM AZ STATE OFFICE
2019 MAR -6 P 3:02
PHOENIX, ARIZONA



(Owner's Name - Please Print)	(Owner's Signature)		
(Owner's Mailing Address)	(City)	(State)	(Zip Code)
(Owner's Name - Please Print)	(Owner's Signature)		
(Owner's Mailing Address)	(City)	(State)	(Zip Code)
(Owner's Name - Please Print)	(Owner's Signature)		
(Owner's Mailing Address)	(City)	(State)	(Zip Code)
(Owner's Name - Please Print)	(Owner's Signature)		
(Owner's Mailing Address)	(City)	(State)	(Zip Code)

18 U.S.C. 1001 and 43 U.S.C. 1212 make it a crime for any person knowingly and willfully to make to any department or agency of the United States any false, fictitious or fraudulent statements or representations as to any matter within its jurisdiction.

INSTRUCTIONS

1. This certification is made under the provisions of 43 U.S.C. § 1744 and 30 U.S.C. §28-28k and the regulations thereunder (43 CFR Part 3830).
2. The claimant(s) must fill in the dates in paragraph 1 for the beginning and ending of the assessment year for which this waiver is sought.
3. The claimant(s) must fill in the date in paragraph 2 for the beginning of the assessment year for which this waiver is sought.
4. All claim and site names and BLM serial numbers must be listed for the mining claims, mill sites, and tunnel sites for which the waiver is sought.
5. All owners of the mining claims, mill sites, and tunnel sites and their addresses must be given.
6. This waiver form must be signed by all the claimants or their designated agent, in original form. If an agent is designated, a notarized designation of agent, signed by all of the claimants with proper address given, must be submitted with this waiver.
7. This form must be filed no later than September 1st for the upcoming assessment year in the BLM State Office where the mining claims or sites are recorded, or the waiver cannot be granted by the BLM. (Example: To obtain a waiver for the assessment year 2012, which begins on September 1, 2011, you must qualify for and file for a waiver no later than September 1, 2011, in the proper BLM State Office.)
8. For all mining claims which require assessment work, you must record an affidavit of labor on or before the December 30th immediately following the filing of this waiver. For all other mining claims or sites waived, you must record a notice of intent to hold on or before the December 30th immediately following the filing of this waiver.
9. Mill and tunnel sites may also be listed on this waiver and be waived from payment of the maintenance fee. A notice of intent to hold for these sites is required to be filed by the December 30th following the filing of this waiver.

RECEIVED
 BLM STATE OFFICE
 PHOENIX, ARIZONA
 289 MAR -6 P 3:02

FOR OFFICIAL USE ONLY

UNITED STATES
DEPARTMENT OF THE INTERIOR
BUREAU OF LAND MANAGEMENT
MAINTENANCE FEE PAYMENT FORM
FOR PLACER MINING CLAIMS

AMC 284667

Remitter Name: Rebecca Crippen
Mailing Address: P.O. Box 146
City, State, Zip: Belt, Mt 59412

Check here if this is a change of address.

FOR COUNTY RECORDER'S USE

No. of claims 1
Total due BLM \$ \$155.00

- The maintenance fee may be paid by cash, check, money order, Bureau of Land Management (BLM) Declining Deposit Account, or credit card (VISA, American Express, Discover, or MasterCard). Payments must be remitted to the BLM State Office where your claim or site is recorded and received on or before September 1. If the payment is mailed, the envelope must be postmarked by a bona fide delivery service on or before September 1 and received at the proper BLM State Office within 15 calendar days after the due date. Payments may also be made by telephone using a credit card. A complete listing of BLM State Offices with their addresses and phone numbers can be found at <http://www.blm.gov>.
- The maintenance fee for the following claim(s) applies to the assessment year 2020.

CLAIM NAME	BLM SERIAL NO.	ACRES IN CLAIM	PAYMENT DUE TO THE BLM (See Instructions on Page 2)
Gold Eye #5	AMC 284671	20	\$155.00

RECEIVED
BLM AZ STATE OFFICE
2019 JUL 16 P 2:55
PHOENIX, ARIZONA

Use a separate sheet for additional claim names, serial numbers, and claimant names and addresses.

4511744

(Continued on page 2)

ENTERED
JUL 30 2019
BY: *[Signature]*

United States Department of the Interior
Bureau of Land Management
 DIV OF LANDS, MINRLS & ENERGY
 ONE N CENTRAL AVE
 PHOENIX, AZ 85004 -4427
 Phone: 602-417-9200

Receipt	
No:	4511744

Transaction #: 4632271	
Date of Transaction: 07/19/2019	
CUSTOMER:	
REBECCA CRIPPEN PO BOX 146 BELT, MT 59412-0146 US	

LINE #	QTY	DESCRIPTION	REMARKS	UNIT PRICE	TOTAL
1	1.00	LOCATABLE MINERALS / MINING CLAIMS- NOT NEW-UNADJUD, ONE AUTH NO. ONLY / MINING CLAIM MONEY RECEIVED CASES: AMC284671/\$155.00	MAINT 2020/1	- n/a -	155.00 ✓
TOTAL:					\$155.00

PAYMENT INFORMATION			
1	AMOUNT:	155.00	POSTMARKED: N/A
	TYPE:	CHECK	RECEIVED: 07/16/2019
	CHECK NO:	8265	
	NAME:	CRIPPEN, REBECCA PO BOX 146 BELT MT 59412-0146 US	

REMARKS

This receipt was generated by the automated BLM Collections and Billing System and is a paper representation of a portion of the official electronic record contained therein.

UNITED STATES
DEPARTMENT OF THE INTERIOR
BUREAU OF LAND MANAGEMENT

CREDIT CARD PAYMENT
For Mining Claim Maintenance Fee

THIS IS A CHANGE OF ADDRESS

TELEPHONE SUBMISSION - ACCURACY OF THE BELOW INFORMATION IS THE RESPONSIBILITY OF THE CLAIMANT/OWNER

NAME REBECCA CRIPPEN
ADDRESS P. O. BOX 146
CITY BELT STATE MT ZIP 59412
PHONE # 406 - 277-4109

SEND RECEIPT TO Above address
 Other (Include Name and Mailing Address):

AMC NUMBER 284671 CLAIM/SITE NAME GOLD EYE #5

ADDITIONAL/PAID 155.00
7/19/19
10.00 # of Claim/Site
x 165.00 Each
\$ 10.00 Total Charged SCS (INITIALS)

RECEIPT # 4514704

DATE STAMP

RECEIVED
STATE OFFICE
2019 JUL 24 A 9:33
PHOENIX, ARIZONA

***** FOR OFFICIAL USE ONLY *****
DATE _____ INITIALS _____ VERIFIED _____

ENTERED
JUL 31 2019
BY: [Signature]

United States Department of the Interior
Bureau of Land Management
 DIV OF LANDS, MINRLS & ENERGY
 ONE N CENTRAL AVE
 PHOENIX, AZ 85004 -4427
 Phone: 602-417-9200

Receipt

No: 4514704

Transaction #: 4635281	
Date of Transaction: 07/24/2019	
CUSTOMER:	
REBECCA CRIPPEN PO BOX 146 BELT, MT 59412-0146 US	

LINE #	QTY	DESCRIPTION	REMARKS	UNIT PRICE	TOTAL
1	1.00	LOCATABLE MINERALS / MINING CLAIMS-NOT NEW-UNADJUD, ONE AUTH NO. ONLY / MINING CLAIM MONEY RECEIVED CASES: AMC284671/\$10.00	ADDITIONAL BALANCE ON 2020 MAINT.	- n/a -	10.00
TOTAL:					\$10.00

PAYMENT INFORMATION			
NOTE: Items will appear on credit card statement as "Bureau of Land Mgmt CO".			
1	AMOUNT:	10.00	POSTMARKED: N/A
	TYPE:	CREDIT CARD	RECEIVED: 07/24/2019
	NAME:	CRIPPEN, REBECCA PO BOX 146 BELT MT 59412-0146 US	
	CARD NO:	XXXXXXXXXXXX3265	AUTH CODE: 430157
	NAME ON CARD:	REBECCA L CRIPPEN	
	SIGNATURE:	OVER THE PHONE	

REMARKS

This receipt was generated by the automated BLM Collections and Billing System and is a paper representation of a portion of the official electronic record contained therein.

United States Department of the Interior
Bureau of Land Management
 DIV OF LANDS, MINRLS & ENERGY
 ONE N CENTRAL AVE
 PHOENIX, AZ 85004 -4427
 Phone: 602-417-9200

Receipt

No: 4391509

Transaction #: 4509347	
Date of Transaction: 03/07/2019	
CUSTOMER:	
STEVE HUNT PO BOX 1087 BAKER CITY,OR 97814-1087 US	

LINE #	QTY	DESCRIPTION	REMARKS	UNIT PRICE	TOTAL
1	1.00	LOCATABLE MINERALS / MINING CLAIMS- NOT NEW-UNADJUD,ONE AUTH NO. ONLY / MINING CLAIM MONEY RECEIVED CASES: AMC284668/\$20.00	POL 2019/2 WAV	- n/a -	20.00
TOTAL:					\$20.00

PAYMENT INFORMATION					
1	AMOUNT:	20.00	POSTMARKED:	N/A	
	TYPE:	CHECK	RECEIVED:	03/06/2019	
	CHECK NO:	188			
	NAME:	HUNT, STEVE PO BOX 1087 BAKER CITY OR 97814-1087 US			


REMARKS
THERE HAS BEEN A FEE INCREASE / PLEASE SEE ENCLOSED FLYER / THANK YOU

This receipt was generated by the automated BLM Collections and Billing System and is a paper representation of a portion of the official electronic record contained therein.

Earned \$5 for Amc 371453
Earned \$15 for Amc 284668

S Hunt
Po Box 4133
Quartzsite AZ
85359

CERTIFIED MAIL®



7015 1730 0000 4803 2089



1000



85004

U.S. POSTAGE PAID
FCM LETTER
PARKER, AZ
85344
MAR 05, 19

\$4.20

R2304W119404-03

BLM
1 North Central
Box 555
Phoenix AZ.

RECEIVED
BLM AZ SERVICE OFFICE
2019 MAR -6 P 3:01
PHOENIX, ARIZONA

85004

8500424270041

2. Type of labor and improvements (specify what was done and give the total value for that labor and improvement to show at least \$100 for each claim). If a geological, geochemical, or geophysical survey was performed, as per 30 U.S.C. 28-1, reference the title of the report of survey, give cost and date of the survey and report, and indicate it was filed with the County Recorder:

Description of Work Performed	Value of Work Performed	Date Work Was Performed
Filled ABANDONED Holes REPAIR MONSOON DAMAGE	500. ⁰⁰	Feb 2019

3. Name and mailing address of each person who performed the labor and improvements:

Name (please print)
Steve Hunt

Current Mailing Address (please print)
Po Box 4133 Quartzsite AZ. 85359

4. Name and mailing address of each person who holds and claims the subject mining claim(s) for the valuable minerals contained therein. Be sure to indicate if there is a change of address:

Name (please print)
Self

Current Mailing Address (please print)
Same as Above

RECEIVED
 MAR - 6 PM 3:02
 PHOENIX, ARIZONA

5. The undersigned testifies that on the date of MARCH 1, 2019, all monuments required by law were erected upon the subject claim(s), and all notices required by law were posted on the subject claim(s) or copies thereof were in place, and at said date, each corner monument bore or contained

markings sufficient to appropriately designate the corner of the claim to which it pertains and the name of the claim(s).

I hereby certify under penalty of perjury under the laws of the State of ARIZONA that the foregoing statements are true and correct:

[Signature]
(Signature of person responsible for above statement)

Date: X 3/5/2019

Title 18 U.S.C. 1001 and 43 U.S.C. 1212 make it a crime for any person knowingly and willfully to make to any department or agency of the United States any false, fictitious or fraudulent statements or representations as to any matter within its jurisdiction.


Notary Block

SUBSCRIBED AND SWORN TO before me, this 5 day of March 2019

By: Steven Hunt
(Signature of Affiant)

Title: Emily Hemphill Notary - Banker

My Commission Expires: March 24 2019



INSTRUCTIONS

1. This is an optional form that may be used to satisfy the requirements for the Bureau of Land Management (BLM) under the provisions of 43 U.S.C. §1744 and 30 U.S.C. §28-28d and the regulations thereunder (43 CFR part 3835). Since local and State laws may vary, you should contact your local and State agencies where the claims are located to ensure all applicable laws and requirements are satisfied.
2. The claimant(s) must fill in the date in paragraph 1 for the applicable assessment year and the county and state where the claims are located.
3. All claim names, BLM serial numbers, legal descriptions, and original county recording information must be listed for the claims pertaining to this assessment notice.
4. The claimant(s) must complete paragraph 2 listing all labor or improvements which was performed on or did benefit the subject mining claims. The value and date of the labor or improvements must also be listed. The total amount of labor or improvements can be listed, but the total expenditure must equal at least \$100 for each claim.
5. The names and current mailing addresses of the person(s) performing the labor shall be listed in paragraph 3.
6. The name and current mailing address of each owner (claimant) of the claims shall be listed in paragraph 4. The mailing address shall be the owner's address and not the address of an agent or anyone representing the claimant. Be sure to note if there has been a change of address.
7. Paragraph 5 shall be completed to show the date it was verified that all monuments required by law were properly erected, all notices were posted, and that corners were appropriately designated for all claims listed.
8. An exact legible reproduction or duplicate (other than microfilm or other electronic media) of this affidavit or another type of affidavit of assessment work that you file or will file in the county where each claim is located, must be filed with the BLM on or before December 30 of the calendar year in which the assessment year ends. For mill or tunnel sites, a separate notice of intent to hold must be filed with the BLM on or before December 30. Requirements for filing a notice of intent to hold can be found at 43 CFR 3835.33.
9. A processing fee of \$10 for each claim listed must be remitted to the BLM along with this and any other affidavit of assessment work.

RECEIVED
2019 MAR - 6 P 3: 02
PHOENIX, ARIZONA

2019-00881
Page 1 of 5
SHELLY D BAKER, RECORDER
OFFICIAL RECORDS OF LA PAZ COUNTY, AZ
03-05-2019 11:52 AM Recording Fee \$15.00

When Recorded Mail To:

Steve Hunt
P.O. Box 4133
Quartzsite AZ
85359

This area reserved for Recorder's use

Document title

RECEIVED
BLM & BUREAU OF LAND MANAGEMENT
2019 MAR -6 P 3:01
PHOENIX, ARIZONA



United States Department of the Interior

BUREAU OF LAND MANAGEMENT
Arizona State Office
One North Central Avenue, Suite 800
Phoenix, Arizona 85004-4427
www.blm.gov/az/



NOTICE

Additional Processing Fees Required

The Arizona State Office, Bureau of Land Management, received your Affidavit of Labor or Notice of Intent to Hold for the ~~2018~~ ²⁰¹⁹ assessment year.

Due to a processing fee increase effective October 1, 2018, we did not received sufficient fees with your document. Please mail in the amount shown below or call our public room at 602-417-9200 to pay with a credit card over the phone. We cannot process your documents until we receive the additional fees.

Please include your Arizona Mining Claim (AMC) serial number(s) and claim name(s) when submitting the additional fees and let us know it is to pay the additional fees for your Affidavit of Labor or Notice of Intent to Hold.

Additional amount due: \$ 10 AMC 284668, AMC 371453
RECEIPT # 4391509


RECEIVED
BLM ARIZONA STATE OFFICE
2019 APR -4 P 2:30
PHOENIX, ARIZONA

4418724

S. Hunt
2101 main st. A-5
Baker City OR
97814

PHOENIX AZ 852

03 APR 2019 PM 3 L



BLM
One North Central Ave.


Phoenix AZ.

85004-4427

RECEIVED
BLM AZ STATE OFFICE
2019 APR - 4 P 2:37
PHOENIX, ARIZONA

Ame 284668/371453

85004-442700



United States Department of the Interior
Bureau of Land Management
 DIV OF LANDS, MINRLS & ENERGY
 ONE N CENTRAL AVE
 PHOENIX, AZ 85004 -4427
 Phone: 602-417-9200

Receipt

No: 4418724

Transaction #: 4537662	
Date of Transaction: 04/05/2019	
CUSTOMER:	
STEVE HUNT PO BOX 1087 BAKER CITY, OR 97814-1087 US	

LINE #	QTY	DESCRIPTION	REMARKS	UNIT PRICE	TOTAL
1	1.00	LOCATABLE MINERALS / MINING CLAIMS-NOT NEW-UNADJUD, ONE AUTH NO. ONLY / MINING CLAIM MONEY RECEIVED CASES: AMC284668/\$10.00	ADDITIONAL FEES	- n/a -	10.00
TOTAL:					\$10.00

PAYMENT INFORMATION			
1	AMOUNT:	10.00	POSTMARKED: N/A
	TYPE:	CHECK	RECEIVED: 04/04/2019
	CHECK NO:	131	
	NAME:	HUNT, STEVE PO BOX 1087 BAKER CITY OR 97814-1087 US	

REMARKS

This receipt was generated by the automated BLM Collections and Billing System and is a paper representation of a portion of the official electronic record contained therein.

*\$ 10 earned AD
4/24/19*

UNITED STATES
DEPARTMENT OF THE INTERIOR
BUREAU OF LAND MANAGEMENT
MAINTENANCE FEE WAIVER CERTIFICATION

1568

LAG

Amc 368893
284667

FORM APPROVED
OMB NO. 1004-0114
Expires: January 31, 2020

SEE INSTRUCTIONS ON PAGE 2

- This small miner waiver is filed for the assessment year beginning on September 1, 2018 and ending on September 1, 2019.
- The undersigned and all related parties owned ten or fewer mining claims, mill, or tunnel sites located and maintained on Federal lands in the United States of America on September 1, 2018.
- The undersigned have performed the assessment work required by law for each mining claim listed prior to filing this waiver and understand that by filing this form, the undersigned must file an affidavit of assessment work with the Bureau of Land Management (BLM) by the December 30th following the filing of this waiver.
- The undersigned understand that if the assessment work obligation has not yet come due under 30 U.S.C. 28 (for those claims in their first assessment year only), a notice of intent to hold reciting this condition must be recorded by the December 30th following the filing of this waiver.
- The undersigned understand that mill and tunnel sites may also be listed on this waiver and be waived from payment of the maintenance fee, and that a notice of intent to hold for these sites is required to be filed with the BLM by the December 30th following the filing of this waiver.
- The undersigned understand and acknowledge that pursuant to 43 U.S.C. 1212 and 18 U.S.C. 1001, the filing or recording of a false, fictitious, or fraudulent document with the BLM may result in a fine of up to \$250,000, a prison term not to exceed five years, or both.
- The mining claims, mill or tunnel sites for which this waiver from payment of the maintenance fees is requested are:

CLAIM OR SITE NAME	BLM RECORDATION SERIAL NUMBER
1. gold eye #1	Amc 368893
2. gold eye #1	Amc 368894
3. gold eye #3	Amc 284667
4.	
5.	
6.	
7.	
8.	
9.	
10.	


RECEIVED
BLM AZ STATE OFFICE
2018 SEP 11 P 2:31
PHOENIX, ARIZONA

The owner(s) (claimants) of the above mining claims and sites are:

Scott A Turley
(Owner's Name - Please Print)
19104 Ontario ave
(Owner's Mailing Address)


(Owner's Signature)
Riverside Ca 92508
(City) (State) (Zip Code)

Sally A Turley
(Owner's Name - Please Print)
19104 Ontario ave
(Owner's Mailing Address)


(Owner's Signature)
Riverside Ca 92508
(City) (State) (Zip Code)


(Owner's Name - Please Print)
(Owner's Mailing Address)

(Owner's Signature)
(City) (State) (Zip Code)

(Owner's Name - Please Print)
(Owner's Mailing Address)

(Owner's Signature)
(City) (State) (Zip Code)

(Continued on page 2)

483
RECEIVED
SEP 13 2018
BY: 

NWV


USE RED POSTMARK DATE FOR DATE OF ACTION


**POSTMARKED
TIMELY**

SCOTT TURLEY
(951) 780-4979
THE UPS STORE #5567
STE 114
19069 VAN BUREN BLVD
RIVERSIDE CA 92508-9171

1 LBS 1 OF 1
SHP WT: 1 LBS
DATE: 21 AUG 2018

SHIP BUREAU OF LAND MANAGMENT
TO: UNITED STATES DEPT. OF INTERIOR
1 N CENTRAL AVE

PHOENIX AZ 85004-4414




AZ 850 9-10



UPS GROUND

TRACKING #: 1Z 2V2 41W 42 1735 5048



BILLING: P/P
SIGNATURE REQUIRED

ISH 13.00N Z2P 450 03.5U 07/2018



SEE NOTICE ON REVERSE regarding UPS Terms, and notice of limitation of liability. Where allowed by law, shipper authorizes UPS to act as forwarding agent for export control and customs purposes. If exported from the US, shipper certifies that the commodities, technology or software were exported from the US in accordance with the Export Administration Regulations. Diversion contrary to law is prohibited. RRD 072 0718

POSTMARKED
TIMELY

Turley
19104 Ontario ave
Riverside, Ca
92508

RECEIVED
BLM AZ STATE OFFICE

1 2010 SEP 11 P 2 31

PHOENIX, ARIZONA

United States Dept of Interior
Bureau of Land Management
One N. Central Ave
Phoenix AZ
85004-2203

Turley
 19104 Ontario ave
 Riverside, Ca
 92508

Check here is this is a change of address.

Telephone: 951 780-4979

E-mail address: Sallyz+88@yahoo.com

AFFIDAVIT OF PERFORMANCE OF ANNUAL WORK

1. State of Arizona, County of La Paz ss:

2. I (Name) Scott + Sally Turley


3. Reside at (Address) _____

19104 Ontario Ave

City Riverside County Riverside

State Ca Zip 92508 being duly sworn, depose and say that I am a citizen of the United States, more than eighteen years of age, and that all of the facts set forth in this affidavit, subject to the provisions and penalties of 18 U.S.C. 1001 pertaining to the filing of false, fictitious, or fraudulent statements with the United States, are true and correct according to the best of my knowledge, information and belief.

4. Owner's name and address (If not shown in Items 1-3 above). _____



5. That I am personally acquainted with the mining claim(s). The work and improvements were made by and at the expense of the owner(s) of said claim(s). Said contiguous group of claims, listed on this document, are situated in the

_____ (optional) Mining District; _____ County, Arizona.

Line No.	AMC NUMBER	CLAIM/SITE NAME	COUNTY RECORDER DATA (If available)	TWP	RNG	SEC
1	284669	Gold Eye #3	88-2235	3N	20W	14
2	368893	Gold Eye #1		3N	20W	14
3	368994	Gold Eye #1		3N	20W	14
4						
5						
6						

Form: MCF108
 Revised July 2014
 Page 1 of 2

ENTERED
 SEP 13 2018
 BY: [Signature]

30

RECEIVED
BLM AZ STATE OFFICE
2018 SEP 11 P 2:32
PHOENIX, ARIZONA
BLM
Date
Stamp

7					
8					
9					
10					

6. That between the dates starting at 12 o'clock noon on September 1, 20 18 and ending at 12 o'clock noon on September 1, 20 18 at least \$ 500.00 dollars worth of work and improvements were done and performed upon said claim(s) or upon one or more of a contiguous group of claims for the benefit of all, wholly or partly outside of a contiguous group of claims for the benefit of all, not including the location work.

7. That the following persons were employed to perform the work and improvements described herein: _____

No one employed. Work done by owners.

8. That the work and improvements performed were: 200 hours of dry washing & reclamation. Clean up of scrap & trash debris & removal.

9. Dated: 8-10-18 Signature: Sally A. Turley

SUBSCRIBED AND SWORN TO before me, a Notary Public, this 12th day of August 2018

By: Scott Turley and Sally Turley

Notary Public Cortlin Cowie

My Commission Expires March 17, 2021



Bureau of Land Management
Arizona State Office
www.blm.gov/az

No. of Claims: 3 x \$10 = 30.00
Check No.: 2106 Init. ET
Receipt No.: 4261045
For BLM Use Only

Form: MCF108
Revised July 2014
Page 2 of 2

JURAT

A notary public or other officer completing this certificate verifies only the identity of the individual who signed the document to which this certificate is attached, and not the truthfulness, accuracy, or validity of that document.

State of California

County of Riverside

Subscribed and sworn to (or affirmed) before me on this 12th day of August,
20 18 by Cortlin Cowie Notary Public

proved to me on the basis of satisfactory evidence to be the person (s) who appeared before me.

Cortlin Cowie

Signature

(Seal)



OPTIONAL INFORMATION

DESCRIPTION OF THE ATTACHED DOCUMENT

Affidavit of Performance

(Title or description of attached document)

of annual work

(Title or description of attached document continued)

Number of Pages 2 Document Date _____

Additional information _____

INSTRUCTIONS

The wording of all Jurats completed in California after January 1, 2015 must be in the form as set forth within this Jurat. There are no exceptions. If a Jurat to be completed does not follow this form, the notary must correct the verbiage by using a jurat stamp containing the correct wording or attaching a separate jurat form such as this one which does contain the proper wording. In addition, the notary must require an oath or affirmation from the document signer regarding the truthfulness of the contents of the document. The document must be signed AFTER the oath or affirmation. If the document was previously signed, it must be re-signed in front of the notary public during the jurat process.

- State and county information must be the state and county where the document signer(s) personally appeared before the notary public.
- Date of notarization must be the date the signer(s) personally appeared which must also be the same date the jurat process is completed.
- Print the name(s) of the document signer(s) who personally appear at the time of notarization.
- Signature of the notary public must match the signature on file with the office of the county clerk.
- The notary seal impression must be clear and photographically reproducible. Impression must not cover text or lines. If seal impression smudges, re-seal if a sufficient area permits, otherwise complete a different jurat form.
 - ❖ Additional information is not required but could help to ensure this jurat is not misused or attached to a different document.
 - ❖ Indicate title or type of attached document, number of pages and date.
- Securely attach this document to the signed document with a staple.

**United States Department of the Interior
Bureau of Land Management**
DIV OF LANDS, MINRLS & ENERGY
ONE N CENTRAL AVE
PHOENIX, AZ 85004 -4427
Phone: 602-417-9200

Receipt

No: 4261045

Transaction #: 4376678	
Date of Transaction: 09/12/2018	
CUSTOMER:	
SCOTT TURLEY 19104 ONTARIO AVE RIVERSIDE, CA 92508-9427 US	

LINE #	QTY	DESCRIPTION	REMARKS	UNIT PRICE	TOTAL
1	1.00	LOCATABLE MINERALS / MINING CLAIMS- NOT NEW-UNADJUD, ONE AUTH NO. ONLY / MINING CLAIM MONEY RECEIVED CASES: AMC284669/\$30.00	2018 POL & 2019 WAIV (3)	- n/a -	30.00
TOTAL:					\$30.00

PAYMENT INFORMATION					
1	AMOUNT:	30.00	POSTMARKED:	N/A	
	TYPE:	CHECK	RECEIVED:	09/11/2018	
	CHECK NO:	2106			
	NAME:	TURLEY, SCOTT 19104 ONTARIO AVE RIVERSIDE CA 92508-9427 US			

REMARKS	

This receipt was generated by the automated BLM Collections and Billing System and is a paper representation of a portion of the official electronic record contained therein.

UPS Worldwide ExpressSM
UPS 2nd Day Air[®]

1-800-PICK-UPS[®] (1-800-742-5877) or visit UPS.com[®].

This envelope is for use

UPS Next Day Air[®]
UPS Worldwide Express[®]
UPS 2nd Day Air[®]


is envelope for:

SCOTT TURLEY
(951) 780-4979
THE UPS STORE #5567
STE 114
19069 VAN BUREN BLVD
RIVERSIDE CA 92508-9171

1 LBS 1 OF 1
SHP WT: 1 LBS
DATE: 21 AUG 2018

SHIP BUREAU OF LAND MANAGMENT
TO: UNITED STATES DEPT. OF INTERIOR
1 N CENTRAL AVE

PHOENIX AZ 85004-4414



AZ 850 9-10



UPS GROUND

TRACKING #: 1Z 2V2 41W 42 1735 5048



BILLING: P/P
SIGNATURE REQUIRED

ISH 13.00H Z2P 450 03.0U 07/2018

SEE NOTICE ON REVERSE regarding UPS Terms, and notice of limitation of liability. Where allowed by law, shipper authorizes UPS to act as forwarding agent for export control and customs purposes. If shipped from the US, shipper certifies that the commodities, technology or software were exported from the US in accordance with the Export Administration Regulations. Diversion contrary to law is prohibited. RRD 072 0718


Shipments
for the letter rate, UPS Express Envelopes may only contain
importance, urgent documents, and/or electronic media, and must
be 10 oz. or less. UPS Express Envelopes containing items other than
documents or electronic media are not permitted.
Final Shipper
Express Envelopes
ertain countries
/importer
for the Letter
Express Envelope
Express Envelope
sensitive
equivalent.
isab
er Siz
paper
to return
use instr

Signature
Green
suit of st

Example, this envelope is made from 100% recycled
material and is both reusable and recyclable.

100% Recycled fiber
80% Post-Consumer

RECEIVED
BLM AZ STATE OFFICE
2018 SEP 11 P 2:31
PHOENIX, ARIZONA



Call 1-800-PICK-UPS® (1-800-742-5877) or visit UPS.com®.

This envelope is for use

UPS Next Day Air®
UPS Worldwide Express®
Air®

s envelope for:


SCOTT TURLEY
(351) 788-4979
THE UPS STORE #5567
STE 114
19069 VAN BUREN BLVD
RIVERSIDE CA 92508-9171

SHIP BUREAU OF LAND MANAGEMENT
TO: UNITED STATES DEPT. OF INTERIOR
1 N CENTRAL AVE

RECEIVED
BLM AZ STATE OFFICE
2018 SEP 11 P 2:31
PHOENIX, ARIZONA

1 LBS 1 OF 1
SHP WT: 1 LBS
DATE: 21 AUG 2018

PHOENIX AZ 85004-4414



AZ 850 9-10



UPS GROUND

TRACKING #: 1Z 2V2 41W 42 1735 5848



BILLING: P/P
SIGNATURE REQUIRED

© 2018 UPS. All rights reserved. UPS, the UPS logo, and other marks are trademarks of UPS, Inc. in the U.S. and other countries. UPS is not a recycling agent for used containers and other materials. Please refer to the appropriate local laws for recycling. For more information, visit www.ups.com/recycling.
10X 13.00N 22P 450 03.00 07/2018

Domestic Shipments

- To qualify for the Letter rate, UPS Express Envelopes may only contain correspondence, urgent documents, and/or electronic media, and must weigh 8 oz. or less. UPS Express Envelopes containing these items must be those listed or we

International Shipm

- The UPS Express E value. Certain cou ups.com/importer

- To qualify for the L UPS Express Envelk

Note: Express Envelc containing sensitive) or cash equivalent.

**Reusab
Letter Siz
Reduce paper
either to return
See reuse instr**

**Decision G
Decision Green
our pursuit of st**

For example, this envelope is made from 100% recycled material and is both reusable and recyclable.



100% Recycled fiber
80% Post-Consumer

POSTMARKED
TIMELY

Serving you for more than 100 years
United Parcel Service.




International Shipping Notice - Carriage hereunder may be subject to the rules relating to liability and other terms and/or conditions established by the Convention for the Unification of Certain Rules Relating to International Carriage by Air (the "Warsaw Convention") and/or the Convention on the Contract for the International Carriage of Goods by Road (the "CMR Convention"). These Conventions, if applicable, will have effect in accordance with the Export Administration Regulations. Inherent in any use of the U.S. flag published.

010195112 4/14 PAC United Parcel Service



WE ♡ LOGISTICS™

Reusable Express Envelope



UNITED STATES
DEPARTMENT OF THE INTERIOR
BUREAU OF LAND MANAGEMENT
MAINTENANCE FEE WAIVER CERTIFICATION

FORM APPROVED
OMB NO. 1004-0114
Expires: January 31, 2020

SEE INSTRUCTIONS ON PAGE 2

1. This small miner waiver is filed for the assessment year beginning on September 1, 2018 and ending on September 1, 2019.
2. The undersigned and all related parties owned ten or fewer mining claims, mill, or tunnel sites located and maintained on Federal lands in the United States of America on September 1, 2018.
3. The undersigned have performed the assessment work required by law for each mining claim listed prior to filing this waiver and understand that by filing this form, the undersigned must file an affidavit of assessment work with the Bureau of Land Management (BLM) by the December 30th following the filing of this waiver.
4. The undersigned understand that if the assessment work obligation has not yet come due under 30 U.S.C. 28 (for those claims in their first assessment year only), a notice of intent to hold reciting this condition must be recorded by the December 30th following the filing of this waiver.
5. The undersigned understand that mill and tunnel sites may also be listed on this waiver and be waived from payment of the maintenance fee, and that a notice of intent to hold for these sites is required to be filed with the BLM by the December 30th following the filing of this waiver.
6. The undersigned understand and acknowledge that pursuant to 43 U.S.C. 1212 and 18 U.S.C. 1001, the filing or recording of a false, fictitious, or fraudulent document with the BLM may result in a fine of up to \$250,000, a prison term not to exceed five years, or both.
7. The mining claims, mill or tunnel sites for which this waiver from payment of the maintenance fees is requested are:

CLAIM OR SITE NAME	BLM RECORDATION SERIAL NUMBER
1. <u>Goldeye #1</u>	<u>Amc 368893</u>
2. <u>Goldeye #1</u>	<u>Amc 368894</u>
3. <u>Goldeye #3</u>	<u>Amc 368895</u>
4.	
5.	
6.	
7.	
8.	
9.	
10.	

RECEIVED
BLM STATE OFFICE
PHOENIX, ARIZONA
SEP - 6 P 1:42

The owner(s) (claimants) of the above mining claims and sites are:

Scott A Turley
(Owner's Name - Please Print)
19104 Ontario ave
(Owner's Mailing Address)

[Signature]
(Owner's Signature)
Riverside Ca 92508
(City) (State) (Zip Code)

Sally A Turley
(Owner's Name - Please Print)
19104 Ontario ave
(Owner's Mailing Address)

[Signature]
(Owner's Signature)
Riverside Ca 92508
(City) (State) (Zip Code)

(Owner's Name - Please Print)

(Owner's Signature)

(Owner's Mailing Address)

(City) (State) (Zip Code)

(Owner's Name - Please Print)

(Owner's Signature)

(Owner's Mailing Address)

(City) (State) (Zip Code)

(Continued on page 2)

#426390

9-5-18

To whom it may concern

RECEIVED
BLM AZ STATE OFFICE
2018 SEP - 6 P 1:41
PHOENIX, ARIZONA

I originally sent in my maintenance waiver fee papers on 8-21-18. On 8-30-18 I checked on it & they stated it was lost & now they are investigating it. So I am resending paperwork & payment.

Attached is the receipt from UPS & tracking information. Along with my paperwork.

Please let me know if there is any problem with our claims.

Sally Turkey

Sally ADe

951 543-262

Turley
19104 Ontario ave
Riverside, Ca
92508

Check here is this is a change of address.

Telephone: 951 780-4979

E-mail address: Sallyz+88@yahoo.com

AFFIDAVIT OF PERFORMANCE OF ANNUAL WORK

1. State of Arizona, County of La Paz ss:

2. I (Name) Scott & Sally Turley

3. Reside at (Address) _____

19104 Ontario Ave
City Riverside County Riverside

State Ca Zip 92508

being duly sworn, depose and say that I am a citizen of the United States, more than eighteen years of age, and that all of the facts set forth in this affidavit, subject to the provisions and penalties of 18 U.S.C. 1001 pertaining to the filing of false, fictitious, or fraudulent statements with the United States, are true and correct according to the best of my knowledge, information and belief.

4. Owner's name and address (If not shown in Items 1-3 above) _____

RECEIVED
BLM AZ STATE OFFICE
2018 SEP -6 P 1:42
PHOENIX, ARIZONA
BLM
Date
Stamp

5. That I am personally acquainted with the mining claim(s). The work and improvements were made by and at the expense of the owner(s) of said claim(s). Said contiguous group of claims, listed on this document, are situated in the

_____ (optional) Mining District; _____ County, Arizona.

Line No.	AMC NUMBER	CLAIM/SITE NAME	COUNTY RECORDER DATA (If available)	TWP	RNG	SEC
1	284669	Gold Eye #3	88-2235	3N	20W	14
2	368893	Gold Eye #1		3N	20W	14
3	368994	Gold Eye #1		3N	20W	14
4						
5						
6						

30

RECEIVED
BLM AZ STATE OFFICE
2018 SEP - 6 P 1:42
PHOENIX, ARIZONA
BLM
Date
Stamp

7					
8					
9					
10					

6. That between the dates starting at 12 o'clock noon on September 1, 20 18 and ending at 12 o'clock noon on September 1, 20 19 at least \$ 500.00 dollars worth of work and improvements were done and performed upon said claim(s) or upon one or more of a contiguous group of claims for the benefit of all, wholly or partly outside of a contiguous group of claims for the benefit of all, not including the location work.

7. That the following persons were employed to perform the work and improvements described herein: No one employed. Work done by owners.

8. That the work and improvements performed were: 200 hours of dry washing & reclamation. Clean up of scrap & trash debris removal.

9. Dated: 8-10-18 Signature: Sally AA

SUBSCRIBED AND SWORN TO before me, a Notary Public, this 12th day of August 20 18

By: Scott Turkey and Sally Turkey

Notary Public Cortlin Cowie

My Commission Expires March 17, 2021



Bureau of Land Management
Arizona State Office
www.blm.gov/az

No. of Claims: _____ x \$10 = _____
Check No.: _____ Init. _____
Receipt No.: 14261390
For BLM Use Only

Form: MCF108
Revised July 2014
Page 2 of 2

JURAT

A notary public or other officer completing this certificate verifies only the identity of the individual who signed the document to which this certificate is attached, and not the truthfulness, accuracy, or validity of that document.

State of California

County of Riverside

Subscribed and sworn to (or affirmed) before me on this 12th day of August, 2018 by Cortlin Cowie Notary Public

proved to me on the basis of satisfactory evidence to be the person(s) who appeared before me.

Cortlin Cowie

Signature

(Seal)



OPTIONAL INFORMATION

DESCRIPTION OF THE ATTACHED DOCUMENT

Affidavit of Performance

(Title or description of attached document)

of annual work

(Title or description of attached document continued)

Number of Pages 2 Document Date _____

Additional information _____

INSTRUCTIONS

The wording of all Jurats completed in California after January 1, 2015 must be in the form as set forth within this Jurat. There are no exceptions. If a Jurat to be completed does not follow this form, the notary must correct the verbiage by using a jurat stamp containing the correct wording or attaching a separate jurat form such as this one which does contain the proper wording. In addition, the notary must require an oath or affirmation from the document signer regarding the truthfulness of the contents of the document. The document must be signed AFTER the oath or affirmation. If the document was previously signed, it must be re-signed in front of the notary public during the jurat process.

- State and county information must be the state and county where the document signer(s) personally appeared before the notary public.
- Date of notarization must be the date the signer(s) personally appeared which must also be the same date the jurat process is completed.
- Print the name(s) of the document signer(s) who personally appear at the time of notarization.
- Signature of the notary public must match the signature on file with the office of the county clerk.
- The notary seal impression must be clear and photographically reproducible. Impression must not cover text or lines. If seal impression smudges, re-seal if a sufficient area permits, otherwise complete a different jurat form.
 - ❖ Additional information is not required but could help to ensure this jurat is not misused or attached to a different document.
 - ❖ Indicate title or type of attached document, number of pages and date.
- Securely attach this document to the signed document with a staple.

Shipment Receipt: Page #1 of 1

THIS IS NOT A SHIPPING LABEL. PLEASE SAVE FOR YOUR RECORDS.

SHIP DATE:
TUES 21 AUG 2018

EXPECTED DELIVERY DATE:
THUR 23 AUG 2018 EOD
SHIP FROM:
SCOTT TURLEY
19104 ONTARIO AVE
RIVERSIDE CA 92508-9169
(951) 788-4979

SHIP TO:
UNITED STATES DEPT. OF INTERIOR
BUREAU OF LAND MANAGEMENT
1 N CENTRAL AVE
PHOENIX AZ 85004-4414
BUSINESS

SHIPPED THROUGH:
THE UPS STORE #5567
RIVERSIDE, CA 92508-9171
(951) 788-9394

SHIPMENT INFORMATION:
UPS GROUND COMMERCIAL
0 LBS 0.9 OZ ACTUAL WT
1.00 LBS BILLABLE WT
DIMS: 12.00X10.00X1.00 IN
SIG REQ (W/DELU CONFIRM)

TRACKING NUMBER: 1Z2U241W4217355048
SHIPMENT ID: HMPADENYUX075
SHIP REF 1: - -
SHIP REF 2: - -

DESCRIPTION OF GOODS:
DOCS

SHIPMENT CHARGES:
GROUND COMMERCIAL 9.94
SERVICE OPTIONS 5.00
CMS PROCESSING FEE 0.20

TOTAL \$15.14

COMPLETE ONLINE TRACKING: ENTER THIS ADDRESS IN YOUR WEB BROWSER TO TRACK!
HTTP://THEUPSSTORE.COM (SELECT TRACKING, ENTER SHIPMENT ID #) SHIPMENT
QUESTIONS? CONTACT SHIPPED THROUGH ABOVE.

877 742 5877

Everyone needs a helping hand now and then.
Join our FREE email program

FOR GREAT OFFERS AND RESOURCES VISIT WWW.THEUPSSTORE.COM/EMAIL

SHIPMENTID: HMPADENYUX075




Powered by iShip(r)
09/21/2018 02:17 PM Pacific Time N




SEE NOTICE ON REVERSE regarding UPS Terms, and notice of limitation of liability. Where allowed by law, shipper authorizes UPS to act as forwarding agent for export control and customs purposes. If exported from the US, shipper certifies that the commodities, technology or software were exported from the US in accordance with the Export Administration Regulations. Diversion contrary to law is prohibited.

The UPS Store®

RECEIVED
BLM AZ STATE OFFICE
2018 SEP -6 P 1:41
PHOENIX, ARIZONA



The UPS Store



Track a Package

Enter Tracking Number

1z2v241w4217355048

SUBMIT

Tracking Detail

Package Status:

We've begun an investigation to locate the package.

Last Scan:

8/30/2018 6:02 PM

Delivered To:

PHOENIX, AZ

Delivered Date:

Delivery Time:

Delivery Location:

Signed By:

Carrier:

RECEIVED
BLM AZ STATE OFFICE
2018 SEP - 6 P 1:42
PHOENIX, ARIZONA

UPS
Expected:

Package Process

- Location
- Date/Time
- Activity
- Details
- Location:
- Date/Time:
- Activity:
- Details:

PHOENIX, AZ 850044414 US
 Thursday, August 30, 2018 6:02 PM
 We've begun an investigation to locate the package.

- Location:
- Date/Time:
- Activity:
- Details:

US
 Tuesday, August 21, 2018 5:35 PM
 Order Processed: Ready for UPS

RECEIVED
 BLM AZ STATE OFFICE
 2018 SEP -6 P 1:42
 PHOENIX, ARIZONA

This page leverages pop-ups, so please make sure you have pop-ups turned on in your browser, or you can use [this link](#).

United States Department of the Interior
Bureau of Land Management
 DIV OF LANDS, MINRLS & ENERGY
 ONE N CENTRAL AVE
 PHOENIX, AZ 85004 -4427
 Phone: 602-417-9200

Receipt

No: 4261390

Transaction #: 4377023	
Date of Transaction: 09/12/2018	
CUSTOMER:	
SALLY TURLEY 19104 ONTARIO AVE RIVERSIDE, CA 92508-9427 US	

LINE #	QTY	DESCRIPTION	REMARKS	UNIT PRICE	TOTAL
1	1.00	LOCATABLE MINERALS / MINING CLAIMS- NOT NEW-UNADJUD, ONE AUTH NO. ONLY / MINING CLAIM MONEY RECEIVED CASES: AMC368893/\$30.00	POL 2018/3 WAV	- n/a -	30.00
TOTAL:					\$30.00

DUPLICATE PAYMENT REFUND PROCESSED 10/17/2018 PLR

PAYMENT INFORMATION			
1	AMOUNT:	30.00	POSTMARKED: N/A
	TYPE:	CHECK	RECEIVED: 09/06/2018
	CHECK NO:	2107	
	NAME:	TURLEY, SALLY 19104 ONTARIO AVE RIVERSIDE CA 92508-9427 US	


REMARKS
PLEASE REVIEW DOCUMENTATION PROVIDED BY CLAIMANT/ THANK YOU

This receipt was generated by the automated BLM Collections and Billing System and is a paper representation of a portion of the official electronic record contained therein.

The UPS Store®



Address envelope



Print & Business Services • theupsstore.com • theupsstorefranchise.com

Extremely Urgent

This envelope is for use with the following services:

UPS Next Day Air®
UPS Worldwide Express™
UPS 2nd Day Air®

Visit theupsstore.com or call 1-800-PICK-UPS® (1-800-742-5877)
to find a location near you.

Apply shipping documents on this side.

Do not use this envelope for:

UPS Ground
UPS Standard
UPS 3 Day Select®
UPS Worldwide Expedited®

Visit theupsstore.com to learn more
about our Print & Business Services.

Domestic Shipments

- To qualify for the Letter rate, UPS Express Envelopes may only contain correspondence, urgent documents, and/or electronic media, and must weigh 8 oz. or less. UPS Express Envelopes containing items other than those listed or weighing more than 8 oz. will be billed by weight.

International Shipments

- The UPS Express Envelope may be used only for documents of no commercial value. Certain countries consider electronic media as documents. Visit ups.com/importexport to verify if your shipment is classified as a document.
- To qualify for the Letter rate, the UPS Express Envelope must weigh 8 oz. or less.
- UPS Express Envelopes weighing more than 8 oz. will be billed by weight.

Note: Express Envelopes are not recommended for shipments of electronic media containing sensitive personal information or breakable items. Do not send cash or cash equivalent.

0.1 LBS LTR 1 0
SHP WT: LTR
DATE: 05 SEP 2018

EY
4979
ORE #5567

BUREN BLVD
CA 92508-9171


REAU OF LAND MANAGMENT
ITED STATES DEPT. OF INTERIOR
CENTRAL AVE

PHOENIX AZ 85004-4414

AZ 850 9-10



EXT DAY AIR 1
G #: 1Z 2V2 41W 24 8485 9206



P/P
REQUIRED

ISH 13.00M Z2P 450 03.5U 07/2018

VERSE regarding UPS Terms, and notice of limitation of liability. Where allowed by law, shipper authorizes UPS to act as forwarding agent for export contract and, if exported from the US, shipper certifies that the commodities, technology or software were exported from the US in accordance with the Export Administration Regulations. Violation contrary to law is prohibited. R09 012 0114

PHOENIX, ARIZONA

14-1 P 9 - 018 SEP 0187

Extremely Urgent

This envelope is for use with the following services:

- UPS Next Day Air®
- UPS Worldwide Express™
- UPS 2nd Day Air®

Visit theupsstore.com or call 1-800-PICK-UPS® (1-800-742-5877) to find a location near you.

Domestic Shipments

- To qualify for the Letter rate, UPS Express Envelopes may only contain correspondence, urgent documents, and/or electronic media, and must weigh 8 oz. or less. UPS Express Envelopes containing items other than those listed or weighing more than 8 oz. will be billed by weight.

International Shipments

- The UPS Express Envelope may be used only for documents of no commercial value. Certain countries consider electronic media as documents. Visit ups.com/importexport to verify if your shipment is classified as a document.
- To qualify for the Letter rate, the UPS Express Envelope must weigh 8 oz. or less. UPS Express Envelopes weighing more than 8 oz. will be billed by weight.

Note: Express Envelopes are not recommended for shipments of electronic media containing sensitive personal information or breakable items. Do not send cash or cash equivalent.

Apply shipping documents on this side.

Do not use this envelope for:

- UPS Ground
- UPS Standard
- UPS 3 Day Select®
- UPS Worldwide Expedited®


Visit theupsstore.com to learn more about our Print & Business Services.

0.1 LBS LTR 1 0
SHP WT: LTR
DATE: 05 SEP 2018


LEY
-4979
TORE #5567

BUREN BLVD
CA 92508-9171

REAU OF LAND MANAGMENT
ITED STATES DEPT. OF INTERIOR
N CENTRAL AVE

PHOENIX AZ 85004-4414
AZ 850 9-10


NEXT DAY AIR 1
WG #: 1Z 2V2 41W 24 8485 9206



P/P
E REQUIRED

15H 13.00H Z2P 450 03.5U 07/2018

EXEMPT regarding UPS terms, and notice of limitation of liability. Where allowed by law, shipper authorizes UPS to act as forwarding agent for export control and is responsible for the US, shipper certifies that the commodities, technology or software were exported from the US in accordance with the Export Administration Regulations. UPS is not responsible for any violation of law. ©2007 UPS of America, Inc.

PHOENIX, ARIZONA
14-1 P 9- SEP 010Z

Authorized Date 10/17/2018

Instructions to Accounts AZ BLM REFUND \$30, TO SALLY TURLEY; FOR DUPLICATE PAYMENT, ON AMC368893, RECEIPT #4261390. RM

Login ID 6222

Entry Date 10/17/2018

Total Amount \$30.00

UNITED STATES
DEPARTMENT OF THE INTERIOR
BUREAU OF LAND MANAGEMENT

MAINTENANCE FEE WAIVER CERTIFICATION

4 Ram

284667

371453

FORM APPROVED
OMB NO. 1004-0114
Expires: January 31, 2020

SEE INSTRUCTIONS ON PAGE 2

- This small miner waiver is filed for the assessment year beginning on September 1, 2018 and ending on September 1, 2019.
- The undersigned and all related parties owned ten or fewer mining claims, mill, or tunnel sites located and maintained on Federal lands in the United States of America on September 1, 2018.
- The undersigned have performed the assessment work required by law for each mining claim listed prior to filing this waiver and understand that by filing this form, the undersigned must file an affidavit of assessment work with the Bureau of Land Management (BLM) by the December 30th following the filing of this waiver.
- The undersigned understand that if the assessment work obligation has not yet come due under 30 U.S.C. 28 (for those claims in their first assessment year only), a notice of intent to hold reciting this condition must be recorded by the December 30th following the filing of this waiver.
- The undersigned understand that mill and tunnel sites may also be listed on this waiver and be waived from payment of the maintenance fee, and that a notice of intent to hold for these sites is required to be filed with the BLM by the December 30th following the filing of this waiver.
- The undersigned understand and acknowledge that pursuant to 43 U.S.C. 1212 and 18 U.S.C. 1001, the filing or recording of a false, fictitious, or fraudulent document with the BLM may result in a fine of up to \$250,000, a prison term not to exceed five years, or both.
- The mining claims, mill or tunnel sites for which this waiver from payment of the maintenance fees is requested are:

CLAIM OR SITE NAME	BLM RECORDATION SERIAL NUMBER
1. <u>GoldEye #2</u>	<u>Amc # 284668</u>
2. <u>GoldEye #4</u>	<u>Amc # 371453</u>
3.	
4.	
5.	
6.	
7.	
8.	
9.	
10. <u>Note: Claims Are Side By Side Together</u>	

RECEIVED
BLM AZ STATE OFFICE
2018 JUN - 5 P 1:25
PHOENIX, ARIZONA

The owner(s) (claimants) of the above mining claims and sites are:

Steve Hunt
(Owner's Name - Please Print)

Po Box 1087
(Owner's Mailing Address)

Baker city OR 97814
(City) (State) (Zip Code)

[Signature]
(Owner's Signature)

(Owner's Name - Please Print) (Owner's Signature)

(Owner's Mailing Address) (City) (State) (Zip Code)

(Owner's Name - Please Print) (Owner's Signature)

(Owner's Mailing Address) (City) (State) (Zip Code)

(Owner's Name - Please Print) (Owner's Signature)

(Owner's Mailing Address) (City) (State) (Zip Code)

483
INTERESTED
SEP 07 2018
BY: [Signature]

(Continued on page 2)

NW

(Owner's Name - Please Print)	(Owner's Signature)		
(Owner's Mailing Address)	(City)	(State)	(Zip Code)
(Owner's Name - Please Print)	(Owner's Signature)		
(Owner's Mailing Address)	(City)	(State)	(Zip Code)
(Owner's Name - Please Print)	(Owner's Signature)		
(Owner's Mailing Address)	(City)	(State)	(Zip Code)
(Owner's Name - Please Print)	(Owner's Signature)		
(Owner's Mailing Address)	(City)	(State)	(Zip Code)

18 U.S.C. 1001 and 43 U.S.C. 1212 make it a crime for any person knowingly and willfully to make to any department or agency of the United States any false, fictitious or fraudulent statements or representations as to any matter within its jurisdiction.

INSTRUCTIONS

1. This certification is made under the provisions of 43 U.S.C. § 1744 and 30 U.S.C. §28-28k and the regulations thereunder (43 CFR Part 3830).
2. The claimant(s) must fill in the dates in paragraph 1 for the beginning and ending of the assessment year for which this waiver is sought.
3. The claimant(s) must fill in the date in paragraph 2 for the beginning of the assessment year for which this waiver is sought.
4. All claim and site names and BLM serial numbers must be listed for the mining claims, mill sites, and tunnel sites for which the waiver is sought.
5. All owners of the mining claims, mill sites, and tunnel sites and their addresses must be given.
6. This waiver form must be signed by all the claimants or their designated agent, in original form. If an agent is designated, a notarized designation of agent, signed by all of the claimants with proper address given, must be submitted with this waiver.
7. This form must be filed no later than September 1st for the upcoming assessment year in the BLM State Office where the mining claims or sites are recorded, or the waiver cannot be granted by the BLM. (Example: To obtain a waiver for the assessment year 2012, which begins on September 1, 2011, you must qualify for and file for a waiver no later than September 1, 2011, in the proper BLM State Office.)
8. For all mining claims which require assessment work, you must record an affidavit of labor on or before the December 30th immediately following the filing of this waiver. For all other mining claims or sites waived, you must record a notice of intent to hold on or before the December 30th immediately following the filing of this waiver.
9. Mill and tunnel sites may also be listed on this waiver and be waived from payment of the maintenance fee. A notice of intent to hold for these sites is required to be filed by the December 30th following the filing of this waiver.

FOR OFFICIAL USE ONLY

4

284667
371453

MAINTENANCE FEE WAIVER CERTIFICATION

FORM APPROVED
OMB NO. 1004-0114
Expires: October 31, 2016

SEE INSTRUCTIONS ON PAGE 2

- This small miner waiver is filed for the assessment year beginning on September 1, 2017 and ending on September 1, 2018.
- The undersigned and all related parties owned ten or fewer mining claims, mill, or tunnel sites located and maintained on Federal lands in the United States of America on September 1,
- The undersigned have performed the assessment work required by law for each mining claim listed prior to filing this waiver and understand that by filing this form, the undersigned must file an affidavit of assessment work with the Bureau of Land Management (BLM) by the December 30th following the filing of this waiver.
- The undersigned understand that if the assessment work obligation has not yet come due under 30 U.S.C. 28 (for those claims in their first assessment year only), a notice of intent to hold reciting this condition must be recorded by the December 30th following the filing of this waiver.
- The undersigned understand that mill and tunnel sites may also be listed on this waiver and be waived from payment of the maintenance fee, and that a notice of intent to hold for these sites is required to be filed with the BLM by the December 30th following the filing of this waiver.
- The undersigned understand and acknowledge that pursuant to 43 U.S.C. 1212 and 18 U.S.C. 1001, the filing or recording of a false, fictitious, or fraudulent document with the BLM may result in a fine of up to \$250,000, a prison term not to exceed five years, or both.
- The mining claims, mill or tunnel sites for which this waiver from payment of the maintenance fees is requested are:

CLAIM OR SITE NAME	BLM RECORDATION SERIAL NUMBER
1. <u>Goldeye #2</u>	<u>Ame 284668</u>
2. <u>Goldeye #4</u>	<u>Ame 371453</u>
3.	
4.	
5.	
6.	
7.	
8.	
9.	
10. <u>Note: Claims are side by side together</u>	

RECEIVED
BLM PHOENIX OFFICE
2018 FEB 16 P 1:44
PHOENIX, ARIZONA

The owner(s) (claimants) of the above mining claims and sites are:

Steve Hunt

(Owner's Name - Please Print)

Po Box 4133 Quartzsite AZ 85359

(Owner's Mailing Address)

Quartzsite

(City)

AZ 85359

(State) (Zip Code)

[Signature]

(Owner's Signature)

Quartzsite

(City)

AZ 85359

(State) (Zip Code)

SAME

(Owner's Name - Please Print)

(Owner's Mailing Address)

(Owner's Name - Please Print)

(Owner's Mailing Address)

(Owner's Name - Please Print)

(Owner's Mailing Address)

(Owner's Signature)

(City)

(State) (Zip Code)

(Owner's Signature)

(City)

(State) (Zip Code)

Continued on page 2)



CONFIDENTIAL

CONFIDENTIAL

(Owner's Name - Please Print)

(Owner's Signature)

(Owner's Mailing Address)

(City)

(State)

(Zip Code)

(Owner's Name - Please Print)

(Owner's Signature)

(Owner's Mailing Address)

(City)

(State)

(Zip Code)

(Owner's Name - Please Print)

(Owner's Signature)

(Owner's Mailing Address)

(City)

(State)

(Zip Code)

(Owner's Name - Please Print)

(Owner's Signature)

(Owner's Mailing Address)

(City)

(State)

(Zip Code)

18 U.S.C. 1001 and 43 U.S.C. 1212 make it a crime for any person knowingly and willfully to make to any department or agency of the United States any false, fictitious or fraudulent statements or representations as to any matter within its jurisdiction.

INSTRUCTIONS

1. This certification is made under the provisions of 43 U.S.C. § 1744 and 30 U.S.C. §28-28k and the regulations thereunder (43 CFR Part 3830).
2. The claimant(s) must fill in the dates in paragraph 1 for the beginning and ending of the assessment year for which this waiver is sought.
3. The claimant(s) must fill in the date in paragraph 2 for the beginning of the assessment year for which this waiver is sought.
4. All claim and site names and BLM serial numbers must be listed for the mining claims, mill sites, and tunnel sites for which the waiver is sought.
5. All owners of the mining claims, mill sites, and tunnel sites and their addresses must be given.
6. This waiver form must be signed by all the claimants or their designated agent, in original form. If an agent is designated, a notarized designation of agent, signed by all of the claimants with proper address given, must be submitted with this waiver.
7. This form must be filed no later than September 1st for the upcoming assessment year in the BLM State Office where the mining claims or sites are recorded, or the waiver cannot be granted by the BLM. (Example: To obtain a waiver for the assessment year 2012, which begins on September 1, 2011, you must qualify for and file for a waiver no later than September 1, 2011, in the proper BLM State Office.)
8. For all mining claims which require assessment work, you must record an affidavit of labor on or before the December 30th immediately following the filing of this waiver. For all other mining claims or sites waived, you must record a notice of intent to hold on or before the December 30th immediately following the filing of this waiver.
9. Mill and tunnel sites may also be listed on this waiver and be waived from payment of the maintenance fee. A notice of intent to hold for these sites is required to be filed by the December 30th following the filing of this waiver.

92228 SA

disturbed

FOR OFFICIAL USE ONLY

RECEIVED
FEB 16 P 1:44
PHOENIX, ARIZONA

CONFIDENTIAL

S. Hunt
Po Box 1087
Baker City OR
97814



RECEIVED
BLM AZ STATE OFFICE
2010 JUN -5 P 1:25
PHOENIX, ARIZONA

BLM
1 North Central Ave.
Suite 800
Phoenix AZ.

85004-4427

8500484427 0041

mc # 284668

UNITED STATES
DEPARTMENT OF THE INTERIOR
BUREAU OF LAND MANAGEMENT
MAINTENANCE FEE WAIVER CERTIFICATION

103

AMC 284672

FORM APPROVED
OMB NO. 1004-0114
Expires: January 31, 2020

SEE INSTRUCTIONS ON PAGE 2

- This small miner waiver is filed for the assessment year beginning on September 1, ~~2017~~²⁰¹⁸ and ending on September 1, ~~2018~~²⁰¹⁹.
- The undersigned and all related parties owned ten or fewer mining claims, mill, or tunnel sites located and maintained on Federal lands in the United States of America on September 1, ~~2018~~²⁰¹⁸.
- The undersigned have performed the assessment work required by law for each mining claim listed prior to filing this waiver and understand that by filing this form, the undersigned must file an affidavit of assessment work with the Bureau of Land Management (BLM) by the December 30th following the filing of this waiver.
- The undersigned understand that if the assessment work obligation has not yet come due under 30 U.S.C. 28 (for those claims in their first assessment year only), a notice of intent to hold reciting this condition must be recorded by the December 30th following the filing of this waiver.
- The undersigned understand that mill and tunnel sites may also be listed on this waiver and be waived from payment of the maintenance fee, and that a notice of intent to hold for these sites is required to be filed with the BLM by the December 30th following the filing of this waiver.
- The undersigned understand and acknowledge that pursuant to 43 U.S.C. 1212 and 18 U.S.C. 1001, the filing or recording of a false, fictitious, or fraudulent document with the BLM may result in a fine of up to \$250,000, a prison term not to exceed five years, or both.
- The mining claims, mill or tunnel sites for which this waiver from payment of the maintenance fees is requested are:

CLAIM OR SITE NAME	BLM RECORDATION SERIAL NUMBER
1. Golden Eye 6	AMC 284672
2.	
3.	
4.	
5.	
6.	
7.	
8.	
9.	
10.	

RECEIVED
BLM AZ STATE OFFICE
2018 JUL 19 P 2:14
PHOENIX, ARIZONA

The owner(s) (claimants) of the above mining claims and sites are:

Ted P Milstead
(Owner's Name - Please Print)
P.O. Box 1502
(Owner's Mailing Address)

T P Milstead
(Owner's Signature)
Quartzsite A2 85346
(City) (State) (Zip Code)

(Owner's Name - Please Print)

(Owner's Signature)

(Owner's Mailing Address)

(City)

(State)

(Zip Code)

(Owner's Name - Please Print)

(Owner's Signature)

(Owner's Mailing Address)

(City)

(State)

(Zip Code)

(Owner's Name - Please Print)

(Owner's Signature)

(Owner's Mailing Address)

(City)

(State)

(Zip Code)

(Continued on page 2)

483
ENTERED
SEP 05 2018
BY: [Signature]

nmw

Tom Milstead
P.O. Box 1502
Quartzsite Az

PORTLAND, OR 972
16 JUL 2018 PM 6 L




RECEIVED
BLM AZ STATE OFFICE
2018 JUL 19 P 2:14
PHOENIX, ARIZONA

85346

Bureau of Land Management
ARIZONA State Office
1 North Central Ave. Suite 800
Phoenix, AZ 85004

8530484427 COA1



UNITED STATES
DEPARTMENT OF THE INTERIOR
BUREAU OF LAND MANAGEMENT
MAINTENANCE FEE WAIVER CERTIFICATION

65
[Handwritten initials]

AMC 284667

FORM APPROVED
OMB NO. 1004-0114
Expires: October 31, 2016

SEE INSTRUCTIONS ON PAGE 2

- This small miner waiver is filed for the assessment year beginning on September 1, ~~2017~~²⁰¹⁸ and ending on September 1, ~~2018~~²⁰¹⁹.
- The undersigned and all related parties owned ten or fewer mining claims, mill, or tunnel sites located and maintained on Federal lands in the United States of America on September 1, 2018.
- The undersigned have performed the assessment work required by law for each mining claim listed prior to filing this waiver and understand that by filing this form, the undersigned must file an affidavit of assessment work with the Bureau of Land Management (BLM) by the December 30th following the filing of this waiver.
- The undersigned understand that if the assessment work obligation has not yet come due under 30 U.S.C. 28 (for those claims in their first assessment year only), a notice of intent to hold reciting this condition must be recorded by the December 30th following the filing of this waiver.
- The undersigned understand that mill and tunnel sites may also be listed on this waiver and be waived from payment of the maintenance fee, and that a notice of intent to hold for these sites is required to be filed with the BLM by the December 30th following the filing of this waiver.
- The undersigned understand and acknowledge that pursuant to 43 U.S.C. 1212 and 18 U.S.C. 1001, the filing or recording of a false, fictitious, or fraudulent document with the BLM may result in a fine of up to \$250,000, a prison term not to exceed five years, or both.
- The mining claims, mill or tunnel sites for which this waiver from payment of the maintenance fees is requested are:

CLAIM OR SITE NAME	BLM RECORDATION SERIAL NUMBER
1. <u>Golden Eye 6</u> ✓	<u>AMC 284672</u>
2.	
3.	
4.	
5.	
6.	
7.	
8.	
9.	
10.	

*ALSO
103*

The owner(s) (claimants) of the above mining claims and sites are:

x Ted P Milstead

(Owner's Name - Please Print)

x P.O. Box 1502

(Owner's Mailing Address)

x El P Milstead

(Owner's Signature)

Quartzsite AZ

(City) (State) (Zip Code)

(Owner's Name - Please Print)

(Owner's Mailing Address)

(Owner's Signature)

(City) (State) (Zip Code)

(Owner's Name - Please Print)

(Owner's Mailing Address)

(Owner's Signature)

(City) (State) (Zip Code)

(Owner's Name - Please Print)

(Owner's Mailing Address)

(Owner's Signature)

(City) (State) (Zip Code)

PHOENIX, ARIZONA
2019 JUN 2 P 2:10
RECEIVED
BLM AZ STATE OFFICE

When Recorded Return Document to:

Teo Milstead
P.O. Box 150
Quartzsite, Az
85346

284667

Check here is this is a change of address.

Telephone: 503 931 9793

E-mail address: Teo1997@aol.com

AFFIDAVIT OF PERFORMANCE OF ANNUAL WORK

1. State of Arizona, County of La Paz ss:

2. I (Name) Teo Milstead

3. Reside at (Address) R 155 East Sunrise

City Quartzsite County La Paz

State Az Zip 85346 being duly sworn, depose and say that I am a citizen of the United States, more than eighteen years of age, and that all of the facts set forth in this affidavit, subject to the provisions and penalties of 18 U.S.C. 1001 pertaining to the filing of false, fictitious, or fraudulent statements with the United States, are true and correct according to the best of my knowledge, information and belief.

4. Owner's name and address (if not shown in items 1-3 above).

5. That I am personally acquainted with the mining claim(s). The work and improvements were made by and at the expense of the owner(s) of said claim(s). Said contiguous group of claims, listed on this document, are situated in the

(optional) Mining District; La Paz County, Arizona.

RECEIVED
BLM
2018 JUN 12 P 12:10
PHOENIX, ARIZONA
BLM Date Stamp

Line No.	AMC NUMBER	CLAIM/SITE NAME	COUNTY RECORDER DATA (if available)	TWP	RNG	SEC
1	284672	Golden Eye 6		3N	20W	14
2						
3						
4						
5						
6						

Form: MCF108
Revised July 2014
Page 1 of 2

INTERESTED
JUN 14 2018
BY: RAM

BLM
Date
Stamp

BLM RECEIVED
2018 JUN 12 P 2:10
PHOENIX, ARIZONA

7						
8						
9						
10						

6. That between the dates starting at 12 o'clock noon on September 1, 20 17 and ending at 12 o'clock noon on September 1, 20 18 at least \$ 100.00 dollars worth of work and improvements were done and performed upon said claim(s) or upon one or more of a contiguous group of claims for the benefit of all, wholly or partly outside of a contiguous group of claims for the benefit of all, not including the location work.

7. That the following persons were employed to perform the work and improvements described herein: Ted Milstead

8. That the work and improvements performed were: Removed trash from previous Digging Reclaimed old dig site. Drywashed 200 hours.


9. Dated: 6/6 2018 Signature: [Signature]

SUBSCRIBED AND SWORN TO before me, a Notary Public, this 6 day of June 2018

By: Ted Milstead

Notary Public [Signature]

My Commission Expires 12/27/21



Bureau of Land Management
Arizona State Office

No. of Claims: _____ x \$10 = _____
 Check No.: _____ Init _____
 Receipt No.: 4188702
 For BLM Use Only

Form: MCF108
Revised Jan. 2006
Page 2 of 2

Ted Milstead
P.O. Box 1502
Quartzsite, Az.
85346

PHOENIX AZ 852

07 JUN 2018 PM 3 L



RECEIVED
BLM STATE OFFICE
2018 JUN 12 P 12:10
PHOENIX, ARIZONA

Bureau of LAND Management
Arizona State Office
One North Central Ave Suite 800
Phoenix, AZ 85004-4427

85004-442700



United States Department of the Interior
Bureau of Land Management
 DIV OF LANDS, MINRLS & ENERGY
 ONE N CENTRAL AVE
 PHOENIX, AZ 85004 -4427
 Phone: 602-417-9200

Receipt

No: 4188702

Transaction #: 4303354	
Date of Transaction: 06/13/2018	
CUSTOMER:	
TED MILSTEAD PO BOX 1502 QUARTZSITE,AZ 85346-1502 US	

LINE #	QTY	DESCRIPTION	REMARKS	UNIT PRICE	TOTAL
1	1.00	LOCATABLE MINERALS / MINING CLAIMS- NOT NEW-UNADJUD,ONE AUTH NO. ONLY / MINING CLAIM MONEY RECEIVED CASES: AMC284672/\$10.00	POL 2018/1 WAV	- n/a -	10.00
TOTAL:					\$10.00

PAYMENT INFORMATION			
1	AMOUNT:	10.00	POSTMARKED: N/A
	TYPE:	CHECK	RECEIVED: 06/12/2018
	CHECK NO:	1017	
	NAME:	MILSTEAD, TED PO BOX 1502 QUARTZSITE AZ 85346-1502 US	

REMARKS
WAIVER HAS EXPIRED / PLEASE COMPETE NEW ONE AND SEND BACK TO OUR OFFICE ASAP

This receipt was generated by the automated BLM Collections and Billing System and is a paper representation of a portion of the official electronic record contained therein.

** Sent new waiver - TMC*

284667

UNITED STATES
DEPARTMENT OF THE INTERIOR
BUREAU OF LAND MANAGEMENT
**MAINTENANCE FEE PAYMENT FORM
FOR PLACER MINING CLAIMS**

Remitter Name: Rebecca Crippen

Mailing Address: P. O. Box 146

City, State, Zip: Belt, Mt. 59412

Check here if this is a change of address.

FOR COUNTY RECORDER'S USE

No. of claims 1
Total due BLM \$ 155.00

- The maintenance fee may be paid by cash, check, money order, Bureau of Land Management (BLM) Declining Deposit Account, or credit card (VISA, American Express, Discover, or MasterCard). Payments must be remitted to the BLM State Office where your claim or site is recorded and received on or before September 1. If the payment is mailed, the envelope must be postmarked by a bona fide delivery service on or before September 1 and received at the proper BLM State Office within 15 calendar days after the due date. Payments may also be made by telephone using a credit card. A complete listing of BLM State Offices with their addresses and phone numbers can be found at <http://www.blm.gov>.
- The maintenance fee for the following claim(s) applies to the assessment year 2019.

CLAIM NAME	BLM SERIAL NO.	ACRES IN CLAIM	PAYMENT DUE TO THE BLM (See Instructions on Page 2)
Gold Eye #5	AMC 284671	20	\$155.00

Use a separate sheet for additional claim names, serial numbers, and claimant names and addresses.

#443009

(Continued on page 2)

INTERESTED
APR 23 2018
BY: RAm



Becky Crippen
213 Main St.
Belt, MT 59412

GREAT FALLS MT 594

16 APR 2018 PM 2 L



RECEIVED

BLM

2018 APR 19 P 1:12

PHOENIX, ARIZONA

B.L.M. State office
1 N. Central Ave
Box 555
Phoenix, AZ 85004

8500484427



United States Department of the Interior
Bureau of Land Management
 DIV OF LANDS, MINRLS & ENERGY
 ONE N CENTRAL AVE
 PHOENIX, AZ 85004 -4427
 Phone: 602-417-9200

Receipt

No: 4143069

Transaction #: 4256942	
Date of Transaction: 04/20/2018	
CUSTOMER:	
	REBECCA CRIPPEN PO BOX 146 BELT,MT 59412-0146 US

LINE #	QTY	DESCRIPTION	REMARKS	UNIT PRICE	TOTAL
1	1.00	LOCATABLE MINERALS / MINING CLAIMS- NOT NEW-UNADJUD,ONE AUTH NO. ONLY / MINING CLAIM MONEY RECEIVED CASES: AMC284671/\$155.00	MAINT 2018/1	- n/a -	155.00
TOTAL:					\$155.00

PAYMENT INFORMATION			
1	AMOUNT:	155.00	POSTMARKED: N/A
	TYPE:	CHECK	RECEIVED: 04/19/2018
	CHECK NO:	2119	
	NAME:	CRIPPEN, REBECCA PO BOX 146 BELT MT 59412-0146 US	

REMARKS

This receipt was generated by the automated BLM Collections and Billing System and is a paper representation of a portion of the official electronic record contained therein.

2. Type of labor and improvements (specify what was done and give the total value for that labor and improvement to show at least \$100 for each claim). If a geological, geochemical, or geophysical survey was performed, as per 30 U.S.C. 28-1, reference the title of the report of survey, give cost and date of the survey and report, and indicate it was filed with the County Recorder:

Description of Work Performed	Value of Work Performed	Date Work Was Performed
Filled Abandoned Holes	\$500.00	Nov 13, 2017
Repaired Monsoon Damage		

3. Name and mailing address of each person who performed the labor and improvements:

Name (please print)

Steve Hunt

Current Mailing Address (please print)

Po Box 4133 Quartzsite AZ 85359

4. Name and mailing address of each person who holds and claims the subject mining claim(s) for the valuable minerals contained therein. Be sure to indicate if there is a change of address:

Name (please print)

Self

Current Mailing Address (please print)

Same as Above

5. The undersigned testifies that on the date of 2/14, 2018, all monuments required by law were erected upon the subject claim(s), and all notices required by law were posted on the subject claim(s) or copies thereof were in place, and at said date, each corner monument bore or contained

markings sufficient to appropriately designate the corner of the claim to which it pertains and the name of the claim(s).

I hereby certify under penalty of perjury under the laws of the State of ARIZONA that the foregoing statements are true and correct:

[Handwritten Signature]

Date: 2/14/2018

(Signature of person responsible for above statement)

Title 18 U.S.C. 1001 and 43 U.S.C. 1212 make it a crime for any person knowingly and willfully to make to any department or agency of the United States any false, fictitious or fraudulent statements or representations as to any matter within its jurisdiction.


Notary Block

SUBSCRIBED AND SWORN TO before me, this 14 day of FEBRUARY 20 18

By: *[Handwritten Signature]*
(Signature of Affiant)

Title: NOTARY PUBLIC

My Commission Expires: DECEMBER 18, 2021



INSTRUCTIONS

1. This is an optional form that may be used to satisfy the requirements for the Bureau of Land Management (BLM) under the provisions of 43 U.S.C. §1744 and 30 U.S.C. §28-28d and the regulations thereunder (43 CFR part 3835). Since local and State laws may vary, you should contact your local and State agencies where the claims are located to ensure all applicable laws and requirements are satisfied.
2. The claimant(s) must fill in the date in paragraph 1 for the applicable assessment year and the county and state where the claims are located.
3. All claim names, BLM serial numbers, legal descriptions, and original county recording information must be listed for the claims pertaining to this assessment notice.
4. The claimant(s) must complete paragraph 2 listing all labor or improvements which was performed on or did benefit the subject mining claims. The value and date of the labor or improvements must also be listed. The total amount of labor or improvements can be listed, but the total expenditure must equal at least \$100 for each claim.
5. The names and current mailing addresses of the person(s) performing the labor shall be listed in paragraph 3.
6. The name and current mailing address of each owner (claimant) of the claims shall be listed in paragraph 4. The mailing address shall be the owner's address and not the address of an agent or anyone representing the claimant. Be sure to note if there has been a change of address.
7. Paragraph 5 shall be completed to show the date it was verified that all monuments required by law were properly erected, all notices were posted, and that corners were appropriately designated for all claims listed.
8. An exact legible reproduction or duplicate (other than microfilm or other electronic media) of this affidavit or another type of affidavit of assessment work that you file or will file in the county where each claim is located, must be filed with the BLM on or before December 30 of the calendar year in which the assessment year ends. For mill or tunnel sites, a separate notice of intent to hold must be filed with the BLM on or before December 30. Requirements for filing a notice of intent to hold can be found at 43 CFR 3835.33.
9. A processing fee of \$10 for each claim listed must be remitted to the BLM along with this or any other affidavit of assessment work.

CONFIDENTIAL

FEB 15 2018

NOTICES

THE PRIVACY ACT and 43 CFR 2.48(d) require that you be furnished with the following information in connection with the information requested by this form.

AUTHORITY: 30 U.S.C. §28-28d and 43 CFR part 3835 permit collection of the information requested by this form.

PRINCIPAL PURPOSE: The BLM will use the information you provide to document compliance with 43 U.S.C. 1744 and that assessment work has been completed in accordance with 30 U.S.C. § 28-28d and 43 CFR part 3835 in lieu of paying the maintenance fee for the mining claims listed on this form.

ROUTINE USES: The BLM will only disclose this information in accordance with the provisions at 43 CFR 2.56(b) and (c).

EFFECT OF NOT PROVIDING INFORMATION: Disclosure of the requested information is required by 30 U.S.C. § 28-28d and 43 CFR part 3835 for claimants qualified to perform assessment work in lieu of paying the maintenance fee. Failure to submit all the requested information or to complete this form will delay the BLM's processing of the form and may preclude the BLM's acceptance of the assessment work information, which may result in forfeiture of the mining claim(s) by the claimant.

THE PAPERWORK REDUCTION ACT requires us to inform you that:

Use of this form is optional. You must perform assessment if a waiver to pay the maintenance fee has been requested. This form is provided to help you attest that annual assessment work has been completed in lieu of paying the maintenance fee for your claim(s). Submission of the requested information is necessary to obtain or retain a benefit.

You do not have to respond to this or any other Federal agency-sponsored information collection unless it displays a valid OMB control number.

BURDEN HOURS STATEMENT: The estimated public reporting burden for this form is 30 minutes per response, including the time for reviewing instructions, gathering and maintaining data, and completing and reviewing the form. You may submit comments regarding the burden estimate or any other aspect of this form to: U.S. Department of the Interior, Bureau of Land Management (1004-0114), Bureau Information Collection Clearance Officer (WO-630), 1849 C Street, N.W., Room 2134LM, Washington, D.C. 20240.

2010 FEB 16 P 1:03
MICHIGAN, LANDS

When Recorded Mail To:

Name Steve Hunt
Address Po Box 4133
City Quartzsite ST Zip AZ 85359

This area reserved for recorder use

Document title Affidavit of Annual Assessment Work

RECORDED
2018 FEB 16 P 1:43
PHOENIX, ARIZONA

S. Hunt
R Box 4133
Quartzsite AZ
85359

RECEIVED
BLM AZ STAFF OFFICE

2018 FEB 16 P 1:43


PHOENIX, ARIZONA

7015 1730 0000 4803 2072

BLM
1 N. Central Ave
Phoenix AZ

85004-2203

CERTIFIED MAIL®



1013



85004

U.S. POSTAGE
PAID
PARKER, AZ
85344
FEB 14, 18
AMOUNT

\$4.16
R2304W119404-03

7015 1730 0000 4803 2072

PLACE STICKER AT TOP OF ENVELOPE TO THE RIGHT
OF THE RETURN ADDRESS. FOLD AT DOTTED LINE


S. Hunt
P. Box 4133
Quartzsite AZ
85359

RECEIVED
BLM AT S. HUNT OFFICE

2018 FEB 16 P 1:43

PHOENIX, ARIZONA

CERTIFIED MAIL®



7015 1730 0000 4803 2072

BLM

1 N. Central Ave

Phoenix AZ

85004-2203



1013



85004

U.S. POSTAGE
PAID
PARKER, AZ
85344
FEB 14, 18
AMOUNT

\$4.16

R2304W119404-03



**United States Department of the Interior
Bureau of Land Management
DIV OF LANDS, MINRLS & ENERGY
ONE N CENTRAL AVE
PHOENIX, AZ 85004 -4427
Phone: 602-417-9200**

Receipt

No: 4091503

Transaction #: 4203721	
Date of Transaction: 02/20/2018	
CUSTOMER:	
	STEVE HUNT PO BOX 4133 QUARTZSITE, AZ 85359-4133 US

LINE #	QTY	DESCRIPTION	REMARKS	UNIT PRICE	TOTAL
1	1.00	LOCATABLE MINERALS / MINING CLAIMS- NOT NEW-UNADJUD, ONE AUTH NO. ONLY / MINING CLAIM MONEY RECEIVED CASES: AMC284668/\$20.00	POL 2018/2 WAV	- n/a -	20.00
TOTAL:					\$20.00

PAYMENT INFORMATION			
1	AMOUNT:	20.00	POSTMARKED: N/A
	TYPE:	CHECK	RECEIVED: 02/16/2018
	CHECK NO:	181	
	NAME:	HUNT, STEVE BOX 1087 BAKER CITY OR 97814 US	

REMARKS

This receipt was generated by the automated BLM Collections and Billing System and is a paper representation of a portion of the official electronic record contained therein.

UNITED STATES
DEPARTMENT OF THE INTERIOR
BUREAU OF LAND MANAGEMENT

95

Amc 284667

FORM APPROVED
OMB NO. 1004-0114
Expires: January 31, 2020

MAINTENANCE FEE WAIVER CERTIFICATION

Amc 368893

SEE INSTRUCTIONS ON PAGE 2

- This small miner waiver is filed for the assessment year beginning on September 1, 2017 and ending on September 1, 2018.
- The undersigned and all related parties owned ten or fewer mining claims, mill, or tunnel sites located and maintained on Federal lands in the United States of America on September 1, 2017.
- The undersigned have performed the assessment work required by law for each mining claim listed prior to filing this waiver and understand that by filing this form, the undersigned must file an affidavit of assessment work with the Bureau of Land Management (BLM) by the December 30th following the filing of this waiver.
- The undersigned understand that if the assessment work obligation has not yet come due under 30 U.S.C. 28 (for those claims in their first assessment year only), a notice of intent to hold reciting this condition must be recorded by the December 30th following the filing of this waiver.
- The undersigned understand that mill and tunnel sites may also be listed on this waiver and be waived from payment of the maintenance fee, and that a notice of intent to hold for these sites is required to be filed with the BLM by the December 30th following the filing of this waiver.
- The undersigned understand and acknowledge that pursuant to 43 U.S.C. 1212 and 18 U.S.C. 1001, the filing or recording of a false, fictitious, or fraudulent document with the BLM may result in a fine of up to \$250,000, a prison term not to exceed five years, or both.
- The mining claims, mill or tunnel sites for which this waiver from payment of the maintenance fees is requested are:

CLAIM OR SITE NAME	BLM RECORDATION SERIAL NUMBER
1. Goldeye #1	✓ Amc 368893
2. Goldeye #1	Amc 368894
3. Goldeye #3	Amc 284669
4.	
5.	
6.	
7.	
8.	
9.	
10.	

The owner(s) (claimants) of the above mining claims and sites are:

Scott A Turley ✓
 (Owner's Name - Please Print)
 19104 Ontario ave
 (Owner's Mailing Address)

Scott A Turley
 (Owner's Signature)
 Riverside Ca 92508
 (City) (State) (Zip Code)

Sally A Turley ✓
 (Owner's Name - Please Print)
 19104 Ontario ave
 (Owner's Mailing Address)

Sally A Turley
 (Owner's Signature)
 Riverside Ca 92508
 (City) (State) (Zip Code)

(Owner's Name - Please Print)
 (Owner's Mailing Address)

(Owner's Signature)
 (City) (State) (Zip Code)

(Owner's Name - Please Print)
 (Owner's Mailing Address)

(Owner's Signature)
 (City) (State) (Zip Code)

Ac 247 removed
 ENTERED SEP 19 2017
 WVR CURED ps

RECEIVED
 BLM AZ STATE OFFICE
 PHOENIX, ARIZONA
 2017 SEP 19 P 1:21

NW CHECK
3 EACH

3/ps

(Owner's Name - Please Print)	(Owner's Signature)
(Owner's Mailing Address)	(City) (State) (Zip Code)
(Owner's Name - Please Print)	(Owner's Signature)
(Owner's Mailing Address)	(City) (State) (Zip Code)
(Owner's Name - Please Print)	(Owner's Signature)
(Owner's Mailing Address)	(City) (State) (Zip Code)
(Owner's Name - Please Print)	(Owner's Signature)
(Owner's Mailing Address)	(City) (State) (Zip Code)

18 U.S.C. 1001 and 43 U.S.C. 1212 make it a crime for any person knowingly and willfully to make to any department or agency of the United States any false, fictitious or fraudulent statements or representations as to any matter within its jurisdiction.

INSTRUCTIONS

1. This certification is made under the provisions of 43 U.S.C. § 1744 and 30 U.S.C. §28-28k and the regulations thereunder (43 CFR Part 3830).
2. The claimant(s) must fill in the dates in paragraph 1 for the beginning and ending of the assessment year for which this waiver is sought.
3. The claimant(s) must fill in the date in paragraph 2 for the beginning of the assessment year for which this waiver is sought.
4. All claim and site names and BLM serial numbers must be listed for the mining claims, mill sites, and tunnel sites for which the waiver is sought.
5. All owners of the mining claims, mill sites, and tunnel sites and their addresses must be given.
6. This waiver form must be signed by all the claimants or their designated agent, in original form. If an agent is designated, a notarized designation of agent, signed by all of the claimants with proper address given, must be submitted with this waiver.
7. This form must be filed no later than September 1st for the upcoming assessment year in the BLM State Office where the mining claims or sites are recorded, or the waiver cannot be granted by the BLM. (Example: To obtain a waiver for the assessment year 2012, which begins on September 1, 2011, you must qualify for and file for a waiver no later than September 1, 2011, in the proper BLM State Office.)
8. For all mining claims which require assessment work, you must record an affidavit of labor on or before the December 30th immediately following the filing of this waiver. For all other mining claims or sites waived, you must record a notice of intent to hold on or before the December 30th immediately following the filing of this waiver.
9. Mill and tunnel sites may also be listed on this waiver and be waived from payment of the maintenance fee. A notice of intent to hold for these sites is required to be filed by the December 30th following the filing of this waiver.

FOR OFFICIAL USE ONLY

RECEIVED
BLM STATE OFFICE
PHOENIX, ARIZONA
2011 SEP 19 P 1:22

NOTICES

The Privacy Act and 43 CFR 2.223(d) require that you be furnished the following information in connection with the information requested by this form.

AUTHORITY: 30 U.S.C. 28f and 43 CFR part 3835 permit collection of the information requested by this form.

PRINCIPAL PURPOSE: The BLM will use the information you provide to verify that the owner(s) (claimants(s)) of a mining claim has/have complied with 30 U.S.C. 28f and 43 CFR part 3835 and is/are entitled to perform assessment work in lieu of paying the maintenance fee for the mining claims listed on this form.

ROUTINE USES: The BLM will only disclose this information in accordance with the provisions at 43 CFR 2.231(b) and (c).

EFFECT OF NOT PROVIDING INFORMATION: Disclosure of the requested information is required by 30 U.S.C. 28f and 43 CFR part 3835 for those claimants qualified to request the small miner waiver allowed. Failure to submit all the requested information or to complete this form will delay the BLM's processing of the form and may preclude the BLM's acceptance of the maintenance fee waiver request, which may result in forfeiture of the mining claim or site by the claimant.

The Paperwork Reduction Act requires us to inform you that:

The BLM collects this information to determine whether or not you are qualified for waiver of maintenance fees.

Submission of the requested information is necessary to obtain or retain a benefit.

You do not have to respond to this or any other Federal agency-sponsored information collection unless it displays a currently valid OMB control number.

BURDEN HOURS STATEMENT: Public reporting burden for this form is estimated to average 20 minutes per response, including the time for reviewing instructions, gathering and maintaining data, and completing and reviewing the form. You may submit comments regarding the burden estimate or any other aspect of this form to: U.S. Department of the Interior, Bureau of Land Management (1004-0114), Bureau Information Collection Clearance Officer (WO-630), Mail Stop 401 LS, 1849 C St., N.W., Washington, D.C. 20240.

RECEIVED
BLM AZ STATE OFFICE
2017 SEP 19 P 1:22
PHOENIX, ARIZONA

Sally Turley
19104 Ontario ave
Riverside Ca
92508

SM BERNARDINO CA 924

14 SEP 2017 PM 7 L



RECEIVED
BLM AZ STATE OFFICE

2017 SEP 19 P 1:21

PHOENIX, ARIZONA
United States


Dept of the Interior

BLM
Div of lands + minerals + energy
One N. Central ave

Attention Pauline

Phoenix Az

85004-442700



Sally Turley
19104 Ontario ave
Riverside Ca
92508

SN BERNARDINO CA 924

14 SEP 2017 PM 7 L



RECEIVED
BLM AZ STATE OFFICE

2017 SEP 19 P 1:21

PHOENIX, ARIZONA
United States

Dept of the Interior

BLM

Div of lands

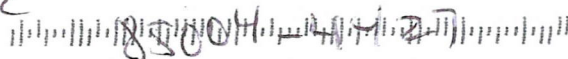
+ minr/s + energy

One N.

Central ave

Attention Pauline

Phoenix Az
85004-442700



Sally Turkey
19104 Ontario ave
Riverside Ca
92508

SN BERNARDINO CA 924

14 SEP 2017 PM 7 L



RECEIVED
BLM AZ STATE OFFICE

2017 SEP 19 P 1:21

PHOENIX, ARIZONA
United States

Dept of the Interior

BLM

Div of lands

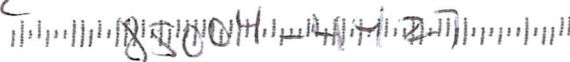
+ minerals + energy

One N.

Central ave

Attention Pauline

Phoenix Az
95004-442700



UNITED STATES
DEPARTMENT OF THE INTERIOR
BUREAU OF LAND MANAGEMENT

95
[Handwritten signature]

AMC 368893

MAINTENANCE FEE WAIVER CERTIFICATION

FORM APPROVED
OMB NO. 1004-0114

Expires:
AMC 284667

SEE INSTRUCTIONS ON PAGE 2

1. This small miner waiver is filed for the assessment year beginning on September 1, 2017 and ending on September 1, 2018.
2. The undersigned and all related parties owned ten or fewer mining claims, mill, or tunnel sites located and maintained on Federal lands in the United States of America on September 1, 2017.
3. The undersigned have performed the assessment work required by law for each mining claim listed prior to filing this waiver and understand that by filing this form, the undersigned must file an affidavit of assessment work with the Bureau of Land Management (BLM) by the December 30th following the filing of this waiver.
4. The undersigned understand that if the assessment work obligation has not yet come due under 30 U.S.C. 28 (for those claims in their first assessment year only), a notice of intent to hold reciting this condition must be recorded by the December 30th following the filing of this waiver.
5. The undersigned understand that mill and tunnel sites may also be listed on this waiver and be waived from payment of the maintenance fee, and that a notice of intent to hold for these sites is required to be filed with the BLM by the December 30th following the filing of this waiver.
6. The undersigned understand and acknowledge that pursuant to 43 U.S.C. 1212 and 18 U.S.C. 1001, the filing or recording of a false, fictitious, or fraudulent document with the BLM may result in a fine of up to \$250,000, a prison term not to exceed five years, or both.
7. The mining claims, mill or tunnel sites for which this waiver from payment of the maintenance fees is requested are:

CLAIM OR SITE NAME	BLM RECORDATION SERIAL NUMBER
1. Gold eye #1	AMC 368893
2. Gold eye #1	AMC 368894
3. Gold eye #3	AMC 284669
4.	
5.	
6.	
7.	
8.	
9.	
10.	

The owner(s) (claimants) of the above mining claims and sites are:

Scott A Turley ✓
 (Owner's Name - Please Print)
 19104 Ontario ave
 (Owner's Mailing Address)

[Signature]
 (Owner's Signature)
 Riverside Ca 92508
 (City) (State) (Zip Code)

Sally A Turley ✓
 (Owner's Name - Please Print)
 19104 Ontario ave
 (Owner's Mailing Address)

Sally A Turley
 (Owner's Signature)
 Riverside Ca 92508
 (City) (State) (Zip Code)

(Owner's Name - Please Print)
 (Owner's Mailing Address)

ENTERED
 AC 483/AC 247
 AUG 30 2017
 BY: PB

(Owner's Signature)
 (City) (State) (Zip Code)

RECEIVED
 BLM AT STAFF OFFICE
 PHOENIX, ARIZONA
 2017 JUL 26 PM 3:00

(Owner's Name - Please Print)
 (Owner's Mailing Address)

(Owner's Signature)
 (City) (State) (Zip Code)

AC 247 Entered
NO EXP DATE ON MVR FORM

NW/3

UNITED STATES DEPARTMENT OF THE INTERIOR
BUREAU OF LAND MANAGEMENT

MC NATIONWIDE CLAIMANT LISTING
August 30, 2017

Cust	AZ	National
	CLAIMANT	Total
TURLEY SALLY A 19104 ONTARIO AVE RIVERSIDE, CA 92508-9427	3	3
TURLEY SCOTT A 19104 ONTARIO AVE RIVERSIDE, CA 92508-9427	3	3

4

AMC 284667

AMC 371453

FORM APPROVED

OMB NO. 1004-0114

Expires: October 31, 2016

MAINTENANCE FEE WAIVER CERTIFICATION

Ad

SEE INSTRUCTIONS ON PAGE 2

- This small miner waiver is filed for the assessment year beginning on September 1, 17 and ending on September 1, 2018.
- The undersigned and all related parties owned ten or fewer mining claims, mill, or tunnel sites located and maintained on Federal lands in the United States of America on September 1, 2006.
- The undersigned have performed the assessment work required by law for each mining claim listed prior to filing this waiver and understand that by filing this form, the undersigned must file an affidavit of assessment work with the Bureau of Land Management (BLM) by the December 30th following the filing of this waiver.
- The undersigned understand that if the assessment work obligation has not yet come due under 30 U.S.C. 28 (for those claims in their first assessment year only), a notice of intent to hold reciting this condition must be recorded by the December 30th following the filing of this waiver.
- The undersigned understand that mill and tunnel sites may also be listed on this waiver and be waived from payment of the maintenance fee, and that a notice of intent to hold for these sites is required to be filed with the BLM by the December 30th following the filing of this waiver.
- The undersigned understand and acknowledge that pursuant to 43 U.S.C. 1212 and 18 U.S.C. 1001, the filing or recording of a false, fictitious, or fraudulent document with the BLM may result in a fine of up to \$250,000, a prison term not to exceed five years, or both.
- The mining claims, mill or tunnel sites for which this waiver from payment of the maintenance fees is requested are:

CLAIM OR SITE NAME	BLM RECORDATION SERIAL NUMBER
1. GoldEye #2	AMC 284668
2. GoldEye #4	AMC 371453
3.	
4.	
5.	
6.	
7.	
8.	
9.	
10. Note: Claims Are Side x Side Together	

RECEIVED
BLM ARIZONA OFFICE
PHOENIX, ARIZONA
MAR 15 P 3:15

The owner(s) (claimants) of the above mining claims and sites are:

Steve Hunt
(Owner's Name - Please Print)

Po Box 4133
(Owner's Mailing Address)

Quartzsite
(City)

AZ 85359
(State) (Zip Code)

3/20/2017
Address updated
PB ✓

ENTERED
AC 483
SEP 01 2017
PB

(Owner's Signature)

(Owner's Name - Please Print)

(Owner's Mailing Address)

(City)

(State) (Zip Code)

(Owner's Name - Please Print)

(Owner's Mailing Address)

(City)

(State) (Zip Code)

(Owner's Name - Please Print)

(Owner's Mailing Address)

(City)

(State) (Zip Code)

Continued on page 2)


N/w check
2 ct

(Owner's Name - Please Print)	(Owner's Signature)		
(Owner's Mailing Address)	(City)	(State)	(Zip Code)
(Owner's Name - Please Print)	(Owner's Signature)		
(Owner's Mailing Address)	(City)	(State)	(Zip Code)
(Owner's Name - Please Print)	(Owner's Signature)		
(Owner's Mailing Address)	(City)	(State)	(Zip Code)
(Owner's Name - Please Print)	(Owner's Signature)		
(Owner's Mailing Address)	(City)	(State)	(Zip Code)

18 U.S.C. 1001 and 43 U.S.C. 1212 make it a crime for any person knowingly and willfully to make to any department or agency of the United States any false, fictitious or fraudulent statements or representations as to any matter within its jurisdiction.

INSTRUCTIONS

1. This certification is made under the provisions of 43 U.S.C. § 1744 and 30 U.S.C. §28-28k and the regulations thereunder (43 CFR Part 3830).
2. The claimant(s) must fill in the dates in paragraph 1 for the beginning and ending of the assessment year for which this waiver is sought.
3. The claimant(s) must fill in the date in paragraph 2 for the beginning of the assessment year for which this waiver is sought.
4. All claim and site names and BLM serial numbers must be listed for the mining claims, mill sites, and tunnel sites for which the waiver is sought.
5. All owners of the mining claims, mill sites, and tunnel sites and their addresses must be given.
6. This waiver form must be signed by all the claimants or their designated agent, in original form. If an agent is designated, a notarized designation of agent, signed by all of the claimants with proper address given, must be submitted with this waiver.
7. This form must be filed no later than September 1st for the upcoming assessment year in the BLM State Office where the mining claims or sites are recorded, or the waiver cannot be granted by the BLM. (Example: To obtain a waiver for the assessment year 2012, which begins on September 1, 2011, you must qualify for and file for a waiver no later than September 1, 2011, in the proper BLM State Office.)
8. For all mining claims which require assessment work, you must record an affidavit of labor on or before the December 30th immediately following the filing of this waiver. For all other mining claims or sites waived, you must record a notice of intent to hold on or before the December 30th immediately following the filing of this waiver.
9. Mill and tunnel sites may also be listed on this waiver and be waived from payment of the maintenance fee. A notice of intent to hold for these sites is required to be filed by the December 30th following the filing of this waiver.



PHOENIX, ARIZONA
 2017 MAR 15 P 3:16
 RECEIVED
 BLM AZ STATE OFFICE

FOR OFFICIAL USE ONLY

Customer Name Update Screen

System ID:MC

Name: HUNT STEVE

Proprietor #: 2236628

Renumber To:

Category: P - PRIVATE

Address: PO BOX 4133

ENTERED
Address Updated
MAR 20 2017
BY: PB
Per 2017
WAIVER

City: QUARTZSITE

State: AZ

Zip: 853594133

- UNDELIVERABLE
- No Annual Reminders

Email:

Phone: 530-263-0304

Customer details successfully saved for Customer Id 2236628

Customer Name Update Screen

System ID:MC

Name: HUNT STEVE

Proprietor #: 2236628

Renumber To:

Category: P - PRIVATE

Address: PO BOX 1087

← PREVIOUS ADDRESS

City: BAKER CITY

State: OR

Zip: 978141087

- UNDELIVERABLE
- No Annual Reminders

Email:

Phone: 530-263-0304

UNITED STATES DEPARTMENT OF THE INTERIOR
BUREAU OF LAND MANAGEMENT

MC NATIONWIDE CLAIMANT LISTING
September 05, 2017

Cust	AZ CLAIMANT	National Total
HUNT STEVE PO BOX 4133 QUARTZSITE, AZ 85359 4133	2	2

UNITED STATES
DEPARTMENT OF THE INTERIOR
BUREAU OF LAND MANAGEMENT
MAINTENANCE FEE WAIVER CERTIFICATION

51

Amc 284667

FORM APPROVED
OMB NO. 1004-0114
Expires: October 31, 2016

SEE INSTRUCTIONS ON PAGE 2

1. This small miner waiver is filed for the assessment year beginning on September 1, ~~2017~~ and ending on September 1, ~~2018~~
2. The undersigned and all related parties owned ten or fewer mining claims, mill, or tunnel sites located and maintained on Federal lands in the United States of America on September 1, 2017.
3. The undersigned have performed the assessment work required by law for each mining claim listed prior to filing this waiver and understand that by filing this form, the undersigned must file an affidavit of assessment work with the Bureau of Land Management (BLM) by the December 30th following the filing of this waiver.
4. The undersigned understand that if the assessment work obligation has not yet come due under 30 U.S.C. 28 (for those claims in their first assessment year only), a notice of intent to hold reciting this condition must be recorded by the December 30th following the filing of this waiver.
5. The undersigned understand that mill and tunnel sites may also be listed on this waiver and be waived from payment of the maintenance fee, and that a notice of intent to hold for these sites is required to be filed with the BLM by the December 30th following the filing of this waiver.
6. The undersigned understand and acknowledge that pursuant to 43 U.S.C. 1212 and 18 U.S.C. 1001, the filing or recording of a false, fictitious, or fraudulent document with the BLM may result in a fine of up to \$250,000, a prison term not to exceed five years, or both.
7. The mining claims, mill or tunnel sites for which this waiver from payment of the maintenance fees is requested are:

CLAIM OR SITE NAME	BLM RECORDATION SERIAL NUMBER
1. Gold Eye # 6	Amc 284672
2.	
3.	
4.	
5.	
6.	
7.	
8.	
9.	
10.	

The owner(s) (claimants) of the above mining claims and sites are:

<u>Ted Milstead</u> (Owner's Name - Please Print)	<u>[Signature]</u> (Owner's Signature)
<u>P.O. Box 1502</u> (Owner's Mailing Address)	<u>Quartzsite</u> <u>AZ</u> <u>85346</u> (City) (State) (Zip Code)
_____ (Owner's Name - Please Print)	_____ (Owner's Signature)
_____ (Owner's Mailing Address)	_____ (City) (State) (Zip Code)
_____ (Owner's Name - Please Print)	_____ (Owner's Signature)
_____ (Owner's Mailing Address)	_____ (City) (State) (Zip Code)
_____ (Owner's Name - Please Print)	_____ (Owner's Signature)
_____ (Owner's Mailing Address)	_____ (City) (State) (Zip Code)

Amc 483
ENTERED SEP 01 2017

PHOENIX, ARIZONA
2017 JUN 26 PM 2:51
RECEIVED
BLM AZ STATE OFFICE

NW check
2ct

DEPARTMENT OF THE INTERIOR
BUREAU OF LAND MANAGEMENT
MINING CLAIMS

MC Customer Information - With Serial No. and Claim Name
ACTIVE CLAIMS

Admin State: AZ

Geo State: AZ

MILSTEAD TED P
PO BOX 1502
QUARTZSITE, AZ 85346-1502

CUSTOMER ID: 2268011

<u>Serial No.</u>	<u>Claim Name/Number</u>	<u>Lead Serial No.</u>	<u>Disposition</u>
AMC284672	GOLD EYE #6 - WVR # 51	AMC284667	ACTIVE
AMC388964	GOLD DUST #1 - WVR # 45	AMC388964	ACTIVE

Number of ACTIVE cases: 2

UNITED STATES DEPARTMENT OF THE INTERIOR
BUREAU OF LAND MANAGEMENT

MC NATIONWIDE CLAIMANT LISTING
September 05, 2017

Cust	AZ CLAIMANT	National Total
MILSTEAD TED P PO BOX 1502 QUARTZSITE, AZ 85346-1502	2	2

UNITED STATES
DEPARTMENT OF THE INTERIOR
BUREAU OF LAND MANAGEMENT
MAINTENANCE FEE WAIVER CERTIFICATION

180

ADA

Amc 368893
Amc 284667

FORM APPROVED
OMB NO. 1004-0114
Expires: October 31, 2016

SEE INSTRUCTIONS ON PAGE 2

1. This small miner waiver is filed for the assessment year beginning on September 1, 2014 and ending on September 1, 2015.
2. The undersigned and all related parties owned ten or fewer mining claims, mill, or tunnel sites located and maintained on Federal lands in the United States of America on September 1, 2014.
3. The undersigned have performed the assessment work required by law for each mining claim listed prior to filing this waiver and understand that by filing this form, the undersigned must file an affidavit of assessment work with the Bureau of Land Management (BLM) by the December 30th following the filing of this waiver.
4. The undersigned understand that if the assessment work obligation has not yet come due under 30 U.S.C. 28 (for those claims in their first assessment year only), a notice of intent to hold reciting this condition must be recorded by the December 30th following the filing of this waiver.
5. The undersigned understand that mill and tunnel sites may also be listed on this waiver and be waived from payment of the maintenance fee, and that a notice of intent to hold for these sites is required to be filed with the BLM by the December 30th following the filing of this waiver.
6. The undersigned understand and acknowledge that pursuant to 43 U.S.C. 1212 and 18 U.S.C. 1001, the filing or recording of a false, fictitious, or fraudulent document with the BLM may result in a fine of up to \$250,000, a prison term not to exceed five years, or both.
7. The mining claims, mill or tunnel sites for which this waiver from payment of the maintenance fees is requested are:

CLAIM OR SITE NAME	BLM RECORDATION SERIAL NUMBER
1. <u>Boldeye #1</u>	<u>Amc # 368893</u> ✓
2. <u>Boldeye #1</u>	<u>Amc # 368894</u>
3. <u>Boldeye #3</u>	<u>Amc # 284669</u>
4.	
5.	
6.	
7.	
8.	
9.	
10.	

RECEIVED
BLM AZ STATE OFFICE
2014 AUG -1 P 1:21
PHOENIX, ARIZONA

The owner(s) (claimants) of the above mining claims and sites are:

Scott A Turley
(Owner's Name - Please Print)
19104 Ontario ave
(Owner's Mailing Address)

[Signature]
(Owner's Signature)
Riverside Ca 92508
(City) (State) (Zip Code)

Sally A Turley
(Owner's Name - Please Print)
19104 Ontario ave
(Owner's Mailing Address)

Sally A Turley
(Owner's Signature)
Riverside Ca 92508
(City) (State) (Zip Code)

(Owner's Name - Please Print)

(Owner's Mailing Address)

(Owner's Signature)

(City) (State) (Zip Code)

(Owner's Name - Please Print)

(Owner's Mailing Address)

(Owner's Signature)

(City) (State) (Zip Code)

(Continued on page 2)

ENTERED
SEP 12 2014
BY: AT

RECEIPT # 3096225

(Owner's Name - Please Print)	(Owner's Signature)		
(Owner's Mailing Address)	(City)	(State)	(Zip Code)
(Owner's Name - Please Print)	(Owner's Signature)		
(Owner's Mailing Address)	(City)	(State)	(Zip Code)
(Owner's Name - Please Print)	(Owner's Signature)		
(Owner's Mailing Address)	(City)	(State)	(Zip Code)
(Owner's Name - Please Print)	(Owner's Signature)		
(Owner's Mailing Address)	(City)	(State)	(Zip Code)

18 U.S.C. 1001 and 43 U.S.C. 1212 make it a crime for any person knowingly and willfully to make to any department or agency of the United States any false, fictitious or fraudulent statements or representations as to any matter within its jurisdiction.

INSTRUCTIONS

1. This certification is made under the provisions of 43 U.S.C. § 1744 and 30 U.S.C. §28-28k and the regulations thereunder (43 CFR Part 3830).
2. The claimant(s) must fill in the dates in paragraph 1 for the beginning and ending of the assessment year for which this waiver is sought.
3. The claimant(s) must fill in the date in paragraph 2 for the beginning of the assessment year for which this waiver is sought.
4. All claim and site names and BLM serial numbers must be listed for the mining claims, mill sites, and tunnel sites for which the waiver is sought.
5. All owners of the mining claims, mill sites, and tunnel sites and their addresses must be given.
6. This waiver form must be signed by all the claimants or their designated agent, in original form. If an agent is designated a notarized designation of agent, signed by all of the claimants with proper address given, must be submitted with this waiver.
7. This form must be filed no later than September 1st for the upcoming assessment year in the BLM State Office where the mining claims or sites are recorded, or the waiver cannot be granted by the BLM. (Example: To obtain a waiver for the assessment year 2012, which begins on September 1, 2011, you must qualify for and file for a waiver no later than September 1, 2011, in the proper BLM State Office.)
8. For all mining claims which require assessment work, you must record an affidavit of labor on or before the December 30th immediately following the filing of this waiver. For all other mining claims or sites waived, you must record a notice of intent to hold on or before the December 30th immediately following the filing of this waiver.
9. Mill and tunnel sites may also be listed on this waiver and be waived from payment of the maintenance fee. A notice of intent to hold for these sites is required to be filed by the December 30th following the filing of this waiver.

RECEIVED
 BLM AZ STATE OFFICE
 PHOENIX, ARIZONA
 2011 AUG 17 1:21

FOR OFFICIAL USE ONLY

Sally Turley
19104 Ontario Ave.
Riverside, CA 92508

CERTIFIED MAIL™

SAN BERNARDINO
CA 924
05 AUG '14
PM 7

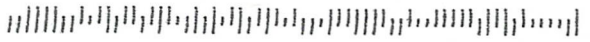
7011 2970 0000 0734 6667

\$6.49⁰
US POSTAGE
FIRST-CLASS

071S00702477
92508
000025736



United States Department of Interior
Bureau of Land Management
One N. Central Ave
Phoenix AZ
PHOENIX, ARIZONA
AUG 7 11:21 AM
RECEIVED
AZ STATE OFFICE
85004-2203



United States Department of the Interior
Bureau of Land Management
LANDS/RECREATION & PLANNING
ONE N CENTRAL AVE
PHOENIX, AZ 85004 -2203
Phone: 602-417-9200

Receipt

No: 3096225

Transaction #: 3187711	
Date of Transaction: 08/08/2014	
CUSTOMER:	
SCOTT TURLEY 19104 ONTARIO AVE RIVERSIDE, CA 92508-9427 US	

LINE #	QTY	DESCRIPTION	REMARKS	UNIT PRICE	TOTAL
1	1.00	LOCATABLE MINERALS / MINING CLAIMS-NOT NEW-UNADJUD, ONE AUTH NO. ONLY / MINING CLAIM MONEY RECEIVED CASES: AMC368893/\$30.00	MAINT FEE WAIVER (3) 2015	- n/a -	30.00
TOTAL:					\$30.00

PAYMENT INFORMATION			
1	AMOUNT:	30.00	POSTMARKED: 08/05/2014
	TYPE:	CHECK	RECEIVED: 08/07/2014
	CHECK NO:	2000	
	NAME:	TURLEY, SCOTT A 19104 ONTARIO AVE RIVERSIDE CA 92508-9427 US	

REMARKS

This receipt was generated by the automated BLM Collections and Billing System and is a paper representation of a portion of the official electronic record contained therein.

*\$ 30 Refunded
No fee for waiver
AT*

UNITED STATES
DEPARTMENT OF THE INTERIOR
BUREAU OF LAND MANAGEMENT

284667

CREDIT CARD PAYMENT
For Mining Claim Maintenance Fee

THIS IS A CHANGE OF ADDRESS

UPDATED
8/8/17

TELEPHONE SUBMISSION - ACCURACY OF THE BELOW INFORMATION IS THE RESPONSIBILITY OF THE CLAIMANT/OWNER

NAME William E Manger
ADDRESS BX 766
CITY CONGRESS STATE AZ ZIP 85332
PHONE # 719 - 252 1793

SEND RECEIPT TO Above address
 Other (Include Name and Mailing Address):

AMC NUMBER
AMC 284671

CLAIM/SITE NAME
GOLDEYES

1 # of Claim/Site
x 155.00 Each
\$ 155.00 Total Charged PER (INITIALS)

RECEIPT # 3923910

DATE STAMP

ENTERED
AUG 08 2017
BY: Raman

PHOENIX, ARIZONA

2017 AUG - 7 A 10: 16

RECEIVED
BLM AZ STATE OFFICE

**** FOR OFFICIAL USE ONLY ****

DATE _____ INITIALS _____ VERIFIED _____

**DEPARTMENT OF THE INTERIOR
BUREAU OF LAND MANAGEMENT
MINING CLAIMS
(MASS) Serial Register Page**

RunDate/Time: 08/07/17 12:04 PM

01 10-21-1976;090STAT0090;43USC1744
Case Type 384201: PLACER CLAIM
Commodity:
Claim Name: GOLD EYE #5
Case Disposition: ACTIVE
Required Maintenance Fee: \$155.00

Total Acres
20.000
Serial Number
AMC284671
Lead File Number
AMC284667

<u>Name & Address</u>			<u>Int Rel</u>
MAUGER DELORES	PO BOX 2370	QUARTZSITE, AZ 85346-2370	CLAIMANT
MAUGER WILLIAM E	PO BOX 2370	QUARTZSITE, AZ 85346-2370	CLAIMANT

<u>County/State</u>	<u>District</u>
LA PAZ County, AZ	COLORADO RIVER DO

<u>Mer Twp</u>	<u>Rng</u>	<u>Sec</u>	<u>Subdivision</u>
14	0030N	0200W	014 NW

<u>Act Date</u>	<u>Code</u>	<u>Action Text</u>	<u>Action Remarks</u>	<u>Receipt Number</u>
04/07/1988	403	LOCATION DATE		
05/18/1988	395	RECORDATION NOTICE RECD		
08/30/2016	782	MAINTENANCE FEE PAYMENT	2017;\$155	
07/16/2015	782	MAINTENANCE FEE PAYMENT	2016;\$155	3647078
07/25/2014	782	MAINTENANCE FEE PAYMENT	2015;\$155	3343754
07/08/2013	682	MAINTENANCE FEE/\$140	2014;\$140	3085399
07/16/2012	682	MAINTENANCE FEE/\$140	2013;\$140	2827896
07/15/2011	682	MAINTENANCE FEE/\$140	2012	2610152
07/13/2010	682	MAINTENANCE FEE/\$140	2011	2383158
07/07/2009	682	MAINTENANCE FEE/\$140	2010	2170230
07/11/2008	582	MAINTENANCE FEE/\$125	2009	1952622
08/21/2007	582	MAINTENANCE FEE/\$125	2008	1740294
07/14/2006	582	MAINTENANCE FEE/\$125	2007	1548983
06/27/2005	482	MAINTENANCE FEE/\$100	2006	1315670
08/04/2003	482	MAINTENANCE FEE/\$100	2005	1188888
02/11/2003	482	MAINTENANCE FEE/\$100	2004	723158
03/05/2002	482	MAINTENANCE FEE/\$100	2003	638284
03/06/2001	482	MAINTENANCE FEE/\$100	2002	456527
03/07/2000	482	MAINTENANCE FEE/\$100	2001	274529
03/24/1999	482	MAINTENANCE FEE/\$100	2000	
07/29/1998	482	MAINTENANCE FEE/\$100	1999	
07/16/1997	482	MAINTENANCE FEE/\$100	1998	
08/27/1996	482	MAINTENANCE FEE/\$100	1997	
08/29/1995	482	MAINTENANCE FEE/\$100	1996	
08/29/1994	482	MAINTENANCE FEE/\$100	1995	
08/24/1993	482	MAINTENANCE FEE/\$100	1994	
12/10/1992	480	EVID OF ASSMT FILED	1992	
07/20/2005	391	CURABLE \$25 MAINT FEE	2006	
07/20/2004	391	CURABLE \$25 MAINT FEE	2005	

PHOENIX, ARIZONA
 RECEIVED
 BLM AZ STATE OFFICE
 AUG 7 2017
 11:05 AM

1113261
912034

NO WARRANTY IS MADE BY BLM
 FOR USE OF THE DATA FOR
 PURPOSES NOT INTENDED BY BLM

**DEPARTMENT OF THE INTERIOR
BUREAU OF LAND MANAGEMENT
MINING CLAIMS
(MASS) Serial Register Page**

RunDate/Time: 08/07/17 12:04 PM

Page: 2 of 2

01/22/2003	396	TRF OF INTEREST FILED	BACHELDER HAROLD L	630484
01/22/2003	396	TRF OF INTEREST FILED	BACHELDER JUANITA R	630484
08/31/1998	396	TRF OF INTEREST FILED	ERDMAN L H	
07/16/1997	170	ADDRESS CHANGE FILED	ERDMAN L H	
05/18/1988	501	ACCT ADV IN LEAD FILE	AMC284667;	
05/18/1988	669	LAND STATUS CHECKED		
04/07/1988	404	COUNTY RECORDATION	0;0088;2238	

Line Nr Remarks

RECEIVED
BLM AZ STATE OFFICE
2011 AUG -7 A 11:05
PHOENIX, ARIZONA

NO WARRANTY IS MADE BY BLM
FOR USE OF THE DATA FOR
PURPOSES NOT INTENDED BY BLM

United States Department of the Interior
Bureau of Land Management
 DIV OF LANDS, MINRLS & ENERGY
 ONE N CENTRAL AVE
 PHOENIX, AZ 85004 -4427
 Phone: 602-417-9200

Receipt

No: 3923910

Transaction #: 4033422	
Date of Transaction: 08/07/2017	
CUSTOMER:	
WILLIAM MAUGER PO BOX 766 CONGRESS, AZ 85332-0766 US	

LINE #	QTY	DESCRIPTION	REMARKS	UNIT PRICE	TOTAL
1	1.00	LOCATABLE MINERALS / MINING CLAIMS- NOT NEW-UNADJUD, ONE AUTH NO. ONLY / MINING CLAIM MONEY RECEIVED CASES: AMC284671/\$155.00	2018 MAINT/1	- n/a -	155.00
TOTAL:					\$155.00

PAYMENT INFORMATION			
NOTE: Items will appear on credit card statement as "Bureau of Land Mgmt CO".			
1	AMOUNT:	155.00	POSTMARKED: N/A
	TYPE:	CREDIT CARD	RECEIVED: 08/07/2017
	NAME:	MAUGER, WILLIAM PO BOX 766 CONGRESS AZ 85332-0766 US	
	CARD NO:	XXXXXXXXXXXX6490	AUTH CODE: 932776
	NAME ON CARD:	WILLIAM E MAUGER	
	EXPIRES:	03/2021	
	SIGNATURE:		

REMARKS

This receipt was generated by the automated BLM Collections and Billing System and is a paper representation of a portion of the official electronic record contained therein.

368893

284667

When Recorded Return Document to:

Sally Turley
19104 Ontario Ave.
Riverside, CA 92508

Check here is this is a change of address.

Telephone: 951 780-4979

E-mail address: Sally2+88@yahoo.com

AFFIDAVIT OF PERFORMANCE OF ANNUAL WORK

1. State of Arizona, County of La Paz ss:

2. I (Name) Scott + Sally Turley

3. Reside at (Address) 19104 Ontario ave

City Riverside County Riverside

State Ca Zip 92508 being duly sworn, depose and say that I am a citizen of the United States, more than eighteen years of age, and that all of the facts set forth in this affidavit, subject to the provisions and penalties of 18 U.S.C. 1001 pertaining to the filing of false, fictitious, or fraudulent statements with the United States, are true and correct according to the best of my knowledge, information and belief.

4. Owner's name and address (if not shown in Items 1-3 above).

5. That I am personally acquainted with the mining claim(s). The work and improvements were made by and at the expense of the owner(s) of said claim(s). Said contiguous group of claims, listed on this document, are situated in the

(optional) Mining District; _____ County, Arizona.

Line No.	AMC NUMBER	CLAIM/SITE NAME	COUNTY RECORDER DATA (If available)	TWP	RNG	SEC
1	284669	GoldEye #3	88-2235	3N	20W	14
2	368893	GoldEye #1		3N	20W	14
3	368894	GoldEye #1		3N	20W	14
4						
5						
6						

RECEIVED
2017 JUL 26 P 3:00
BLM
Date
Stamp
MOENIX, ARIZONA

Form: MCF108
Revised July 2014
Page 1 of 2

ENTERED
JUL 31 2017
BY: RAM

BLM
Date
Stamp

2017 JUL 26 P 3:00
PHOENIX, ARIZONA


RECEIVED

7						
8						
9						
10						

6. That between the dates starting at 12 o'clock noon on September 1, 20 17 and ending at 12 o'clock noon on September 1, 20 18 at least \$ 500.00 dollars worth of work and improvements were done and performed upon said claim(s) or upon one or more of a contiguous group of claims for the benefit of all, wholly or partly outside of a contiguous group of claims for the benefit of all, not including the location work.

7. That the following persons were employed to perform the work and improvements described herein: no one employed. Work completed by owners.

8. That the work and improvements performed were: 200 hours of reclamation + dry washing. Trash clean up + scrap + debris removal.


9. Dated: 7-14-17 Signature: Sally A Turkey - 

SUBSCRIBED AND SWORN TO before me, a Notary Public, this 22 day of July 20 17

By: Scott Turkey, Sally Turkey
Notary Public Cortlin Cowie

My Commission Expires March 17, 2021

No. of Claims: 3 x \$10 = 30
Check No.: 143 Init. TC
Receipt No.: 139086011
For BLM Use Only

 **CORTLIN COWIE**
Commission No. 2186773
NOTARY PUBLIC-CALIFORNIA
RIVERSIDE COUNTY
My Comm Expires MARCH 17 2021

 Sally Turley
19104 Ontario Ave.
Riverside, CA 92508

SALE BEBARDINO
92508
24 JUL 17
7015 0640 0006 1262 8541

\$6.56⁰
US POSTAGE
FIRST-CLASS
071S00702477
92508
000038434

United States Dept of Interior
Bureau of Land Management
One N. Central Ave
Phoenix AZ

PHOENIX, ARIZONA
2017 JUL 26 P 3:00
RECEIVED
BLM
FIELD OFFICE

85004-4427

1704 85004-4427

United States Department of the Interior
Bureau of Land Management
 DIV OF LANDS, MINRLS & ENERGY
 ONE N CENTRAL AVE
 PHOENIX, AZ 85004 -4427
 Phone: 602-417-9200

Receipt

No: 3908671

Transaction #: 4018061	
Date of Transaction: 07/27/2017	
CUSTOMER:	
SALLY TURLEY 19104 ONTARIO AVE RIVERSIDE, CA 92508-9427 US	

LINE #	QTY	DESCRIPTION	REMARKS	UNIT PRICE	TOTAL
1	1.00	LOCATABLE MINERALS / MINING CLAIMS- NOT NEW-UNADJUD, ONE AUTH NO. ONLY / MINING CLAIM MONEY RECEIVED CASES: AMC368894/\$30.00	POL 2017/3	- n/a -	30.00
TOTAL:					\$30.00

PAYMENT INFORMATION					
1	AMOUNT:	30.00	POSTMARKED:	07/24/2017	
	TYPE:	CHECK	RECEIVED:	07/26/2017	
	CHECK NO:	143			
	NAME:	TURLEY, SCOTT A 19104 ONTARIO AVE RIVERSIDE CA 92508-9427 US			

REMARKS
<i>No date on waiver form</i>

This receipt was generated by the automated BLM Collections and Billing System and is a paper representation of a portion of the official electronic record contained therein.

When Recorded Return Docu to:
Ted Milstead
P.O. Box 1502
Quartzsite Az 85346

284667

Check here is this is a change of address. *ALREADY UPDATED*
 Telephone: 503-931-9793
 E-mail address: Teds1957Ford@gmail.com

AFFIDAVIT OF PERFORMANCE OF ANNUAL WORK

1. State of Arizona, County of La Paz ss:
 2. I (Name) Ted Milstead
 3. Reside at (Address) 155 E. Sunrise
 City Quartzsite County La Paz

RECEIVED
 BLM FIELD OFFICE
 2017 JUN 26 P 2:51
 MOENIX, ARIZONA
 BLM Date Stamp

State AZ Zip 85346 being duly sworn, depose and say that I am a citizen of the United States, more than eighteen years of age, and that all of the facts set forth in this affidavit, subject to the provisions and penalties of 18 U.S.C. 1001 pertaining to the filing of false, fictitious, or fraudulent statements with the United States, are true and correct according to the best of my knowledge, information and belief.
 4. Owner's name and address (If not shown in Items 1-3 above).

5. That I am personally acquainted with the mining claim(s). The work and improvements were made by and at the expense of the owner(s) of said claim(s). Said contiguous group of claims, listed on this document, are situated in the Gila Salt River Basin (optional) Mining District; La Paz County, Arizona.

Line No.	AMC NUMBER	CLAIM/SITE NAME	COUNTY RECORDER DATA (If available)	TWP	RNG	SEC
1	284672	Gold eye # 6		20W	3N	14
2						
3						
4						
5						
6						

Form: MCF108
 Revised July 2014
 Page 1 of 2

ENTERED
 JUN 29 2017
 BY: RAM

BLM
Date
Stamp

RECEIVED
BLM STATE OFFICE
2017 JUN 26 P 2:55
PHOENIX, ARIZONA

7					
8					
9					
10					

6. That between the dates starting at 12 o'clock noon on September 1, 20 16 and ending at 12 o'clock noon on September 1, 20 17 at least \$ 600.00 dollars worth of work and improvements were done and performed upon said claim(s) or upon one or more of a contiguous group of claims for the benefit of all, wholly or partly outside of a contiguous group of claims for the benefit of all, not including the location work.

7. That the following persons were employed to perform the work and improvements described herein: Teo Milstead


8. That the work and improvements performed were: Reclaimed or filled 5 old digging holes. Dry washed test holes.

SUBSCRIBED AND SWORN TO before me, a Notary Public, this 22nd day of June 20 17

By: [Signature]

Notary Public: [Signature]

My Commission Expires Feb 21, 2019




Bureau of Land Management
Arizona State Office
www.blm.gov/az

No. of Claims: 1 x \$10 = 10
 Check No.: 1012 Init. FM
 Receipt No.: 3873032
 For BLM Use Only

Ted Milstead
P.O. Box 1502
Quartzsite Az 85346

PHOENIX AZ 852

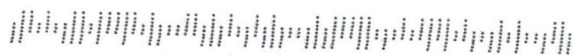
23 JUN 2017 PM 9 L



Bureau of Land Management
One N. Central Ave
Phoenix, Az 85004-2203

RECEIVED
BLM AZ STATE OFFICE
2017 JUN 26 P 2:51
PHOENIX, ARIZONA

85004-442700



United States Department of the Interior
Bureau of Land Management
 DIV OF LANDS, MINRLS & ENERGY
 ONE N CENTRAL AVE
 PHOENIX, AZ 85004 -4427
 Phone: 602-417-9200

Receipt

No: 3873032

Transaction #: 3982033	
Date of Transaction: 06/27/2017	
CUSTOMER:	
TED MILSTEAD PO BOX 1502 QUARTZSITE, AZ 85346-1502 US	

LINE #	QTY	DESCRIPTION	REMARKS	UNIT PRICE	TOTAL
1	1.00	LOCATABLE MINERALS / MINING CLAIMS- NOT NEW-UNADJUD, ONE AUTH NO. ONLY / MINING CLAIM MONEY RECEIVED CASES: AMC284672/\$10.00	POL 2017/1 WAV	- n/a -	10.00
TOTAL:					\$10.00

PAYMENT INFORMATION					
1	AMOUNT:	10.00	POSTMARKED:	06/23/2017	
	TYPE:	CHECK	RECEIVED:	06/26/2017	
	CHECK NO:	1012			
	NAME:	MILSTEAD, TEP P PO BOX 1502 QUARTZSITE AZ 85346-1502 US			

REMARKS	

This receipt was generated by the automated BLM Collections and Billing System and is a paper representation of a portion of the official electronic record contained therein.

When Recorded Return Sent to:

Steve Hunt
Po Box 4133
Quartzsite AZ.
85359

2017-01020

Page 1 of 2

Requested By: Steve Hunt
SHELLY D BAKER, RECORDER
OFFICIAL RECORDS OF LA PAZ COUNTY, AZ
03-13-2017 10:44 AM Recording Fee \$15.00

284667

371453

Check here if this is a change of address.

Telephone: (530) 263-0304

E-mail address: _____

AFFIDAVIT OF PERFORMANCE OF ANNUAL WORK

1. State of Arizona, County of LA PAZ ss:

2. I (Name) Steve Hunt

3. Reside at (Address) Po Box 4133


City Quartzsite County LA PAZ

State AZ zip 85359 being duly sworn, depose and say that I am a citizen of the United States, more than eighteen years of age, and that all of the facts set forth in this affidavit, subject to the provisions and penalties of 18 U.S.C. 1001 pertaining to the filing of false, fictitious, or fraudulent statements with the United States, are true and correct according to the best of my knowledge, information and belief.

4. Owner's name and address (if not shown in Items 1-3 above). _____


5. That I am personally acquainted with the mining claim(s). The work and improvements were made by and at the expense of the owner(s) of said claim(s). Said contiguous group of claims, listed on this document, are situated in the

LA PAZ (optional) Mining District; LAPAZ County, Arizona.



Line No.	AMC NUMBER	CLAIM/SITE NAME	COUNTY RECORDER DATA (if available)	TWP	RNG	SEC
1	284668	Goldeye 2		3N	20W	14
2	371453	Goldeye 4		3N	20W	14 SW 1/4 NW 1/4
3						
4						
5						
6						

Form: MCF108
Revised July 2014
Page 1 of 2



BLM
 Date
 Stamp

PHOENIX, ARIZONA
 2017 MAR 15 P 3:15
 RECEIVED

7					
8					
9					
10					

6. That between the dates starting at 12 o'clock noon on September 1, 20 17 and ending at 12 o'clock noon on September 1, 20 18 at least \$ 200.00 dollars worth of work and improvements were done and performed upon said claim(s) or upon one or more of a contiguous group of claims for the benefit of all, wholly or partly outside of a contiguous group of claims for the benefit of all, not including the location work.

7. That the following persons were employed to perform the work and improvements described herein: Self

8. That the work and improvements performed were: Fill IN Holes made By Previous miners Removed Junk from Previous miner

9. Dated: 3/11/2017 Signature: [Handwritten Signatures]

SUBSCRIBED AND SWORN TO before me, a Notary Public, this 13 day of MARCH 20 17

By: STEVEN HUNT

Notary Public [Handwritten Signature]

My Commission Expires DEC 18, 2017



Bureau of Land Management
 Arizona State Office
www.blm.gov/az

No. of Claims: 2 x \$10 = 20.00
 Check No.: 175 Init. A.S.H.
 Receipt No.: 3782039
 For BLM Use Only

Form: MCF108
 Revised July 2014
 Page 2 of 2



PB Box 4133
Quartzsite AZ
85359

CERTIFIED MAIL®



7015 1730 0000 4803 2058



1022



85004

U.S. POSTAGE
PAID
PARKER, AZ
85344
MAR 13, 17
AMOUNT

\$3.84

R2304W119404-03

RECEIVED
BLM AZ STATE OFFICE

2017 MAR 15 P 3:12

PHOENIX, ARIZONA

BLM
1 North Central Ave.
Phoenix AZ.
85004-2203



7015 1730 0000 4803 2058

PLACE STICKER AT TOP OF ENVELOPE TO THE RIGHT
OF THE RETURN ADDRESS. FOLD AT DOTTED LINE


B Box 4133
Quartzsite AZ
85359

RECEIVED
BLM AZ STATE OFFICE

2017 MAR 15 P 3:12

PHOENIX, ARIZONA

CERTIFIED MAIL®



7015 1730 0000 4803 2058



1022



85004

U.S. POSTAGE
PAID
PARKER, AZ
85344
MAR 13 17
AMOUNT

\$3.84

R2304W119404-03

BLM
1 North Central Ave.
Phoenix AZ.

850-4-2203

United States Department of the Interior
Bureau of Land Management
 DIV OF LANDS, MINRLS & ENERGY
 ONE N CENTRAL AVE
 PHOENIX, AZ 85004 -4427
 Phone: 602-417-9200

Receipt

No: 3787039

Transaction #: 3894294	
Date of Transaction: 03/16/2017	
CUSTOMER:	
STEVE HUNT PO BOX 4133 QUARTZSITE, AZ 85359-4133 US	

LINE #	QTY	DESCRIPTION	REMARKS	UNIT PRICE	TOTAL
1	1.00	LOCATABLE MINERALS / MINING CLAIMS-NOT NEW-UNADJUD, ONE AUTH NO. ONLY / MINING CLAIM MONEY RECEIVED CASES: AMC284668/\$20.00	WAIVER (2) 2017 / POL (2) 2017	- n/a -	20.00
TOTAL:					\$20.00

PAYMENT INFORMATION			
1	AMOUNT:	20.00	POSTMARKED: 03/13/2017
	TYPE:	CHECK	RECEIVED: 03/15/2017
	CHECK NO:	175	
	NAME:	HUNT, STEVE D PO BOX 4133 QUARTZSITE AZ 85359-4133 US	

REMARKS

This receipt was generated by the automated BLM Collections and Billing System and is a paper representation of a portion of the official electronic record contained therein.

When Recorded Return Docurr _____:

Sally Turley
19104 Ontario Ave
Riverside Ca 92508

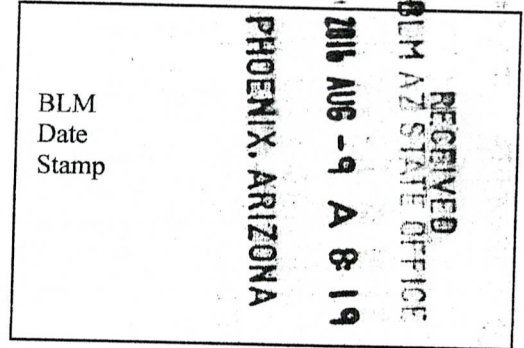
Check here is this is a change of address.

Telephone: 951 780-4979

E-mail address: Sally2t88@yahoo.com

284667
368893

AFFIDAVIT OF PERFORMANCE OF ANNUAL WORK



1. State of Arizona, County of La Paz ss:

2. I (Name) Scott + Sally Turley

3. Reside at (Address) 19104 Ontario Ave

City Riverside County Riverside

State Ca Zip 92508 being duly sworn, depose and say that I am a citizen of the United States, more than eighteen years of age, and that all of the facts set forth in this affidavit, subject to the provisions and penalties of 18 U.S.C. 1001 pertaining to the filing of false, fictitious, or fraudulent statements with the United States, are true and correct according to the best of my knowledge, information and belief.

4. Owner's name and address (If not shown in Items 1-3 above). _____

5. That I am personally acquainted with the mining claim(s). The work and improvements were made by and at the expense of the owner(s) of said claim(s). Said contiguous group of claims, listed on this document, are situated in the

(optional) Mining District; _____ County, Arizona.

Line No.	AMC NUMBER	CLAIM/SITE NAME	COUNTY RECORDER DATA (If available)	TWP	RNG	SEC
1	284669	bold eye #3	88-2235	3N	20W	14
2	368893	bold eye #1		3N	20W	14
3	368894	bold eye #1		3N	20W	14
4						
5						
6						

RECEIVED
BLM AZ STATE OFFICE
PHOENIX, ARIZONA
2016 AUG - 9 A 8:19
BLM
Date
Stamp

7					
8					
9					
10					

6. That between the dates starting at 12 o'clock noon on September 1, 20__ and ending at 12 o'clock noon on September 1, 20__ at least \$ _____ dollars worth of work and improvements were done and performed upon said claim(s) or upon one or more of a contiguous group of claims for the benefit of all, wholly or partly outside of a contiguous group of claims for the benefit of all, not including the location work.


7. That the following persons were employed to perform the work and improvements described herein: no one employed. Work completed by owners.

8. That the work and improvements performed were: Clean up trash + scrap debris removed. 160 hours of reclamation + dry washing.

9. Dated: 7-14-16 Signature: [Signature] + [Signature]

SUBSCRIBED AND SWORN TO before me, a Notary Public, this 14 day of July 2016
By: Scott Turley Jilly Turley
Notary Public [Signature]
My Commission Expires March 14, 2017

Bureau of Land Management
Arizona State Office
www.blm.gov/az



No. of Claims: 3 x \$10 = \$30.00
Check No.: 113 Init. [Signature]
Receipt No.: 3625311
For BLM Use Only

Form: MCF108
Revised July 2014
Page 2 of 2

RECEIVED
BLM AZ STATE OFFICE

2016 SEP 12 PM 2:55

PHOENIX, ARIZONA	BLM Date Stamp	2016 AUG - 9 A 8:19	RECEIVED BLM AZ STATE OFFICE
------------------	----------------------	---------------------	---------------------------------

7					
8					
9					
10					

6. That between the dates starting at 12 o'clock noon on September 1, 20 17 at least \$ 200.00 dollars worth of work and improvements were done and performed upon said claim(s) or upon one or more of a contiguous group of claims for the benefit of all, wholly or partly outside of a contiguous group of claims for the benefit of all, not including the location work.

7. That the following persons were employed to perform the work and improvements described herein: noone employed. Work completed by owners.

8. That the work and improvements performed were: Clean up trash + scrap debris removed. 160 hours of reclamation + dry washing.

9. Dated: 7-14-16 Signature: [Signatures]

SUBSCRIBED AND SWORN TO before me, a Notary Public, this 14 day of July 20 16

By: Scott Turley Sally Turley

Notary Public [Signature]

My Commission Expires March 14 2017

Bureau of Land Management
Arizona State Office
www.blm.gov/az



No. of Claims:	<u>3</u>	x \$10 =	<u>\$30.00</u>
Check No.:	<u>113</u>	Init.	<u>[Signature]</u>
Receipt No.:	<u>3625311</u>		
For BLM Use Only			

Form: MCF108
Revised July 2014
Page 2 of 2

Sally Turley
19104 Ontario Ave
Riverside Ca 92508

Check here is this is a change of address.

Telephone: 951 780-4979

E-mail address: Sally2t88@yahoo.com

RECEIVED
BLM AZ STATE OFFICE
2016 SEP 12 PM 2:55
PHOENIX, ARIZONA
RECEIVED
BLM AZ STATE OFFICE
2016 AUG -9 A 8:19
PHOENIX, ARIZONA

AFFIDAVIT OF PERFORMANCE OF ANNUAL WORK

1. State of Arizona, County of La Paz ss:

2. I (Name) Scott + Sally Turley

3. Reside at (Address) 19104 Ontario Ave

City Riverside County Riverside

State Ca Zip 92508

being duly sworn, depose and say that I am a citizen of the United States, more than eighteen years of age, and that all of the facts set forth in this affidavit, subject to the provisions and penalties of 18 U.S.C. 1001 pertaining to the filing of false, fictitious, or fraudulent statements with the United States, are true and correct according to the best of my knowledge, information and belief.

4. Owner's name and address (If not shown in Items 1-3 above).

5. That I am personally acquainted with the mining claim(s). The work and improvements were made by and at the expense of the owner(s) of said claim(s). Said contiguous group of claims, listed on this document, are situated in the

(optional) Mining District; _____ County, Arizona.

Line No.	AMC NUMBER	CLAIM/SITE NAME	COUNTY RECORDER DATA (If available)	TWP	RNG	SEC
1	284669	bold eye #3	88-2235	3N	20W	14
2	368893	bold eye #1		3N	20W	14
3	368894	bold eye #1		3N	20W	14
4						
5						
6						

CERTIFIED MAIL

Turley
19104 Ontario ave
Riverside Ca



7016 0750 0000 4809 7329

\$6.46⁵
US POSTAGE
FIRST-CLASS




071S00702477
92508
000034570

RECEIVED
BLM AZ STATE OFFICE
12016 SEP 12 P 2:48
PHOENIX, ARIZONA

United States Department of Interior
Bureau of Land Management
One N. Central Ave Suite 800
Phoenix AZ

85004-442700



PLACE STICKER AT TOP OF ENVELOPE TO THE RIGHT
OF THE RETURN ADDRESS. FOLD AT DOTTED LINE

**DOCUMENTS RECEIVED
WITHOUT CHECK/PAYMENT**

Received from: Sally Turley
19104 ONTARIO AVE
RIVERSIDE, CA 92505

Number of pages: 2
Date Received: 9/12/16
Method of delivery: US MAIL Certified RR
Tracking #: 7016 075D 0000 4809 7329



MAILROOM

Signature: Shirley Barron Date: 9/12/16
Printed Name: SHIRLEY BARRON

PUBLIC ROOM

Signature: Eugene Robinson Jr Date: 9/12/16
Printed Name: EUGENE ROBINSON JR

SUPERVISOR

Signature: _____ Date: _____
Printed Name: _____

Turley
19104 Ontario ave
Riverside, Ca
92508

RECEIVED
BLM AZ STATE OFFICE

2016 AUG -9 A 8:19

PHOENIX, ARIZONA

United States Department of Interior
Bureau of Land Management
One N. Central ave
Phoenix AZ 85004-2203

United States Department of the Interior
Bureau of Land Management
 DIV OF LANDS, MINRLS & ENERGY
 ONE N CENTRAL AVE
 PHOENIX, AZ 85004 -4427
 Phone: 602-417-9200

Receipt

No: 3625311

Transaction #: 3729062	
Date of Transaction: 08/10/2016	
CUSTOMER:	
SALLY TURLEY 19104 ONTARIO AVE RIVERSIDE, CA 92508-9427 US	

LINE #	QTY	DESCRIPTION	REMARKS	UNIT PRICE	TOTAL
1	1.00	LOCATABLE MINERALS / MINING CLAIMS-NOT NEW-UNADJUD, ONE AUTH NO. ONLY / MINING CLAIM MONEY RECEIVED CASES: AMC284669/\$30.00	WAIVER 2017 - 3 / POL 2016 - 3	- n/a -	30.00
TOTAL:					\$30.00

PAYMENT INFORMATION					
1	AMOUNT:	30.00	POSTMARKED:	08/03/2016	
	TYPE:	CHECK	RECEIVED:	08/09/2016	
	CHECK NO:	113			
	NAME:	TURLEY, SCOTT A 19104 ONTARIO AVE RIVERSIDE CA 92508-9427 US			

REMARKS

This receipt was generated by the automated BLM Collections and Billing System and is a paper representation of a portion of the official electronic record contained therein.

ENTERED
 AUG 12 2016
 BY: *[Signature]*

PRIORITY MAIL

DATE OF DELIVERY SPECIFIED *


USPS TRACKING™ INCLUDED *

INSURANCE INCLUDED *

PICKUP AVAILABLE

* Domestic only

WHEN USED INTERNATIONALLY,
A CUSTOMS DECLARATION
LABEL MAY BE REQUIRED.



PS00001000014

EPI4F July 2013
OD: 12.5 x 9.5

VISIT US AT USPS.COM
ORDER FREE SUPPLIES ONLINE



P

US POSTAGE AND FEES PAID
PRIORITY MAIL
Aug 03 2016
Mailed from ZIP 92508
PM Flat Rate Env



endicia.com

CommercialPlusPrice

071800702477


PRIORITY MAIL 2-DAY

SCOTT TURLEY
19104 ONTARIO AVE
RIVERSIDE CA 92508 - 0169

0006

SHIP TO:
UNITED STATES DEPT. OF INTERIOR
BUREAU OF LAND MANAGEMENT
1 N CENTRAL AVE
PHOENIX AZ 85004 - 4414

USPS TRACKING #



9405 5102 0088 1106 7483 40

SEE NOTICE ON REVERSE regarding USPS Terms, and notice of limitation of liability. Where allowed by law, shipper authorizes USPS to act as forwarding agent for express control and
tracking purposes. If exported from the US, shipper certifies that the commodity, technology or software were exported from the US in accordance with the Export Administration
Regulations. Diversion contrary to law is prohibited. 880 8 0518

PRIORITY[®] ★ MAIL ★



FLAT RATE ENVELOPE
ONE RATE ★ ANY WEIGHT*



PS00001000014

EP14F July 2013
OD: 12.5 x 9.5

PHOENIX, ARIZONA
2016 AUG -9 A 8 19
RECEIVED
BLM AZ STATE OFFICE



* Domestic only. * For International shipments, the maximum weight is 4 lbs.

UNITED STATES
DEPARTMENT OF THE INTERIOR
BUREAU OF LAND MANAGEMENT
MAINTENANCE FEE WAIVER CERTIFICATION

5
A.A.

FORM APPROVED
OMB NO. 1004-0114
Expires: October 31, 2016

SEE INSTRUCTIONS ON PAGE 2

284667 371453

1. This small miner waiver is filed for the assessment year beginning on September 1, 2016 and ending on September 1, 2017.
2. The undersigned and all related parties owned ten or fewer mining claims, mill, or tunnel sites located and maintained on Federal lands in the United States of America on September 1, 2016.
3. The undersigned have performed the assessment work required by law for each mining claim listed prior to filing this waiver and understand that by filing this form, the undersigned must file an affidavit of assessment work with the Bureau of Land Management (BLM) by the December 30th following the filing of this waiver.
4. The undersigned understand that if the assessment work obligation has not yet come due under 30 U.S.C. 28 (for those claims in their first assessment year only), a notice of intent to hold reciting this condition must be recorded by the December 30th following the filing of this waiver.
5. The undersigned understand that mill and tunnel sites may also be listed on this waiver and be waived from payment of the maintenance fee, and that a notice of intent to hold for these sites is required to be filed with the BLM by the December 30th following the filing of this waiver.
6. The undersigned understand and acknowledge that pursuant to 43 U.S.C. 1212 and 18 U.S.C. 1001, the filing or recording of a false, fictitious, or fraudulent document with the BLM may result in a fine of up to \$250,000, a prison term not to exceed five years, or both.
7. The mining claims, mill or tunnel sites for which this waiver from payment of the maintenance fees is requested are:

CLAIM OR SITE NAME	BLM RECORDATION SERIAL NUMBER
1. Gold Eye #2	Amc # 284668 ✓
2. Gold Eye #4	Amc # 371453
3.	
4.	
5.	
6.	
7.	
8.	
9.	
10. Note: Claims are side by side together -	

BLM PHOENIX OFFICE
2016 JAN 19 P 2:50
RECEIVED

The owner(s) (claimants) of the above mining claims and sites are:

Steve Hunt
(Owner's Name - Please Print)
Po Box 1087
(Owner's Mailing Address)

[Signature]
(Owner's Signature)
Baker city OR 97814
(City) (State) (Zip Code)

(Owner's Name - Please Print)
(Owner's Mailing Address)

(Owner's Signature)
(City) (State) (Zip Code)

(Owner's Name - Please Print)
(Owner's Mailing Address)

(Owner's Signature)
(City) (State) (Zip Code)

(Owner's Name - Please Print)
(Owner's Mailing Address)

(Owner's Signature)
(City) (State) (Zip Code)

ENTERED
AUG 10 2016
483
BY: *[Signature]*

ENTERED
FEB 22 2016
BY: *[Signature]*

RECEIVED
BLM STATE OFFICE
2016 FEB 11 P 3:14
PHOENIX ARIZONA

(Continued on page 2)

CONFIDENTIAL

NWV
10 Aug 16
[Signature]

(Owner's Name - Please Print)

(Owner's Signature)

(Owner's Mailing Address)

(City)

(State)

(Zip Code)

(Owner's Name - Please Print)

(Owner's Signature)

(Owner's Mailing Address)

(City)

(State)

(Zip Code)

(Owner's Name - Please Print)

(Owner's Signature)

(Owner's Mailing Address)

(City)

(State)

(Zip Code)

(Owner's Name - Please Print)

(Owner's Signature)

(Owner's Mailing Address)

(City)

(State)

(Zip Code)

18 U.S.C. 1001 and 43 U.S.C. 1212 make it a crime for any person knowingly and willfully to make to any department or agency of the United States any false, fictitious or fraudulent statements or representations as to any matter within its jurisdiction.

INSTRUCTIONS

1. This certification is made under the provisions of 43 U.S.C. § 1744 and 30 U.S.C. §28-28k and the regulations thereunder (43 CFR Part 3830).
2. The claimant(s) must fill in the dates in paragraph 1 for the beginning and ending of the assessment year for which this waiver is sought.
3. The claimant(s) must fill in the date in paragraph 2 for the beginning of the assessment year for which this waiver is sought.
4. All claim and site names and BLM serial numbers must be listed for the mining claims, mill sites, and tunnel sites for which the waiver is sought.
5. All owners of the mining claims, mill sites, and tunnel sites and their addresses must be given.
6. This waiver form must be signed by all the claimants or their designated agent, in original form. If an agent is designated, a notarized designation of agent, signed by all of the claimants with proper address given, must be submitted with this waiver.
7. This form must be filed no later than September 1st for the upcoming assessment year in the BLM State Office where the mining claims or sites are recorded, or the waiver cannot be granted by the BLM. (Example: To obtain a waiver for the assessment year 2012, which begins on September 1, 2011, you must qualify for and file for a waiver no later than September 1, 2011, in the proper BLM State Office.)
8. For all mining claims which require assessment work, you must record an affidavit of labor on or before the December 30th immediately following the filing of this waiver. For all other mining claims or sites waived, you must record a notice of intent to hold on or before the December 30th immediately following the filing of this waiver.
9. Mill and tunnel sites may also be listed on this waiver and be waived from payment of the maintenance fee. A notice of intent to hold for these sites is required to be filed by the December 30th following the filing of this waiver.

RECEIVED
JAN 19 2011

PHOENIX, ARIZONA
2011 JAN 19 P 2:50
BLM / PHOENIX OFFICE

FOR OFFICIAL USE ONLY

NOTICE

Discrepancy Noted

The following discrepancy was noted on the Maintenance Fee Waiver Certification document you submitted.

X Missing signature on the document you submitted. Please sign the original document and return to BLM.

If you have any questions please contact Iran Reyman at 602-417-9355.



RECEIVED

Enclosed is my signature. Sorry I Am used To
Signing in front of Notary!

Thanks,

Steve Hunt

Signed: FEBRUARY, 9, 2016

PHOENIX, ARIZONA

2016 FEB 11 P 3:14

RECEIVED
BLM AZ STATE OFFICE

UNITED STATES
DEPARTMENT OF THE INTERIOR
BUREAU OF LAND MANAGEMENT
MAINTENANCE FEE WAIVER CERTIFICATION

15
[Signature]

FORM APPROVED
OMB NO. 1004-0114
Expires: October 31, 2016

SEE INSTRUCTIONS ON PAGE 2

284668 371453

- This small miner waiver is filed for the assessment year beginning on September 1, 2016 and ending on September 1, 2017.
- The undersigned and all related parties owned ten or fewer mining claims, mill, or tunnel sites located and maintained on Federal lands in the United States of America on September 1, 2016.
- The undersigned have performed the assessment work required by law for each mining claim listed prior to filing this waiver and understand that by filing this form, the undersigned must file an affidavit of assessment work with the Bureau of Land Management (BLM) by the December 30th following the filing of this waiver.
- The undersigned understand that if the assessment work obligation has not yet come due under 30 U.S.C. 28 (for those claims in their first assessment year only), a notice of intent to hold reciting this condition must be recorded by the December 30th following the filing of this waiver.
- The undersigned understand that mill and tunnel sites may also be listed on this waiver and be waived from payment of the maintenance fee, and that a notice of intent to hold for these sites is required to be filed with the BLM by the December 30th following the filing of this waiver.
- The undersigned understand and acknowledge that pursuant to 43 U.S.C. 1212 and 18 U.S.C. 1001, the filing or recording of a false, fictitious, or fraudulent document with the BLM may result in a fine of up to \$250,000, a prison term not to exceed five years, or both.
- The mining claims, mill or tunnel sites for which this waiver from payment of the maintenance fees is requested are:

CLAIM OR SITE NAME	BLM RECORDATION SERIAL NUMBER
1. Gold Eye #2	Amc # 284668
2. Gold Eye #4	Amc # 371453
3.	
4.	
5.	
6.	
7.	
8.	
9.	
10. Note: claims are side by side together -	

The owner(s) (claimants) of the above mining claims and sites are:

Steve Hunt
(Owner's Name - Please Print)

Po Box 1087
(Owner's Mailing Address)

Baker city OR 97814
(City) (State) (Zip Code)

PHOENIX, ARIZONA
 2016 JAN 19 P 2:50
 BLM

(Owner's Name - Please Print)

(Owner's Mailing Address)

(Owner's Signature)

(City) (State) (Zip Code)

(Owner's Name - Please Print)

(Owner's Mailing Address)

(Owner's Signature)

(City) (State) (Zip Code)

(Owner's Name - Please Print)

(Owner's Mailing Address)

(Owner's Signature)

(City) (State) (Zip Code)



CONFIDENTIAL

MAILED ORIGINAL BACK TO CLAIMANT FOR SIGNATURE.
OR 20 JAN 16

(Owner's Name - Please Print)	(Owner's Signature)		
(Owner's Mailing Address)	(City)	(State)	(Zip Code)
(Owner's Name - Please Print)	(Owner's Signature)		
(Owner's Mailing Address)	(City)	(State)	(Zip Code)
(Owner's Name - Please Print)	(Owner's Signature)		
(Owner's Mailing Address)	(City)	(State)	(Zip Code)
(Owner's Name - Please Print)	(Owner's Signature)		
(Owner's Mailing Address)	(City)	(State)	(Zip Code)

18 U.S.C. 1001 and 43 U.S.C. 1212 make it a crime for any person knowingly and willfully to make to any department or agency of the United States any false, fictitious or fraudulent statements or representations as to any matter within its jurisdiction.

INSTRUCTIONS

1. This certification is made under the provisions of 43 U.S.C. § 1744 and 30 U.S.C. §28-28k and the regulations thereunder (43 CFR Part 3830).
2. The claimant(s) must fill in the dates in paragraph 1 for the beginning and ending of the assessment year for which this waiver is sought.
3. The claimant(s) must fill in the date in paragraph 2 for the beginning of the assessment year for which this waiver is sought.
4. All claim and site names and BLM serial numbers must be listed for the mining claims, mill sites, and tunnel sites for which the waiver is sought.
5. All owners of the mining claims, mill sites, and tunnel sites and their addresses must be given.
6. This waiver form must be signed by all the claimants or their designated agent, in original form. If an agent is designated, a notarized designation of agent, signed by all of the claimants with proper address given, must be submitted with this waiver.
7. This form must be filed no later than September 1st for the upcoming assessment year in the BLM State Office where the mining claims or sites are recorded, or the waiver cannot be granted by the BLM. (Example: To obtain a waiver for the assessment year 2012, which begins on September 1, 2011, you must qualify for and file for a waiver no later than September 1, 2011, in the proper BLM State Office.)
8. For all mining claims which require assessment work, you must record an affidavit of labor on or before the December 30th immediately following the filing of this waiver. For all other mining claims or sites waived, you must record a notice of intent to hold on or before the December 30th immediately following the filing of this waiver.
9. Mill and tunnel sites may also be listed on this waiver and be waived from payment of the maintenance fee. A notice of intent to hold for these sites is required to be filed by the December 30th following the filing of this waiver.

RECEIVED
 2016 JUN 19 P. 2
 BLM

FOR OFFICIAL USE ONLY

NOTICES

The Privacy Act and 43 CFR 2.48(d) require that you be furnished the following information in connection with the information requested by this form.

AUTHORITY: 30 U.S.C. 28f and 43 CFR part 3835 permit collection of the information requested by this form.

PRINCIPAL PURPOSE: The BLM will use the information you provide to verify that the owner(s) (claimants(s)) of a mining claim has/have complied with 30 U.S.C. 28f and 43 CFR part 3835 and is/are entitled to perform assessment work in lieu of paying the maintenance fee for the mining claims listed on this form.

ROUTINE USES: The BLM will only disclose this information in accordance with the provisions at 43 CFR 2.56(b) and (c).

EFFECT OF NOT PROVIDING INFORMATION: Disclosure of the requested information is required by 30 U.S.C. 28f and 43 CFR part 3835 for those claimants qualified to request the small miner waiver allowed. Failure to submit all the requested information or to complete this form will delay the BLM's processing of the form and may preclude the BLM's acceptance of the maintenance fee waiver request, which may result in forfeiture of the mining claim or site by the claimant.

The Paperwork Reduction Act requires us to inform you that:

The BLM collects this information to determine whether or not you are qualified for waiver of maintenance fees.

Submission of the requested information is necessary to obtain or retain a benefit.

You do not have to respond to this or any other Federal agency-sponsored information collection unless it displays a currently valid OMB control number.

BURDEN HOURS STATEMENT: Public reporting burden for this form is estimated to average 20 minutes per response, including the time for reviewing instructions, gathering and maintaining data, and completing and reviewing the form. You may submit comments regarding the burden estimate or any other aspect of this form to: U.S. Department of the Interior, Bureau of Land Management (1004-0114), Bureau Information Collection Clearance Officer (WO-630), Mail Stop 401 LS, 1849 C St., N.W., Washington, D.C. 20240.

RECEIVED
BLM A...
2016 JAN 19 P 2:50
PHOENIX, ARIZONA

 CONFIDENTIAL

UNITED STATES
DEPARTMENT OF THE INTERIOR
BUREAU OF LAND MANAGEMENT

186
Add

MAINTENANCE FEE WAIVER CERTIFICATION

284667
368893
FORM APPROVED
OMB NO. 1004-0114
Expires: October 31, 2016


SEE INSTRUCTIONS ON PAGE 2

1. This small miner waiver is filed for the assessment year beginning on September 1, 2016 and ending on September 1, 2017.
2. The undersigned and all related parties owned ten or fewer mining claims, mill, or tunnel sites located and maintained on Federal lands in the United States of America on September 1, 2016.
3. The undersigned have performed the assessment work required by law for each mining claim listed prior to filing this waiver and understand that by filing this form, the undersigned must file an affidavit of assessment work with the Bureau of Land Management (BLM) by the December 30th following the filing of this waiver.
4. The undersigned understand that if the assessment work obligation has not yet come due under 30 U.S.C. 28 (for those claims in their first assessment year only), a notice of intent to hold reciting this condition must be recorded by the December 30th following the filing of this waiver.
5. The undersigned understand that mill and tunnel sites may also be listed on this waiver and be waived from payment of the maintenance fee, and that a notice of intent to hold for these sites is required to be filed with the BLM by the December 30th following the filing of this waiver.
6. The undersigned understand and acknowledge that pursuant to 43 U.S.C. 1212 and 18 U.S.C. 1001, the filing or recording of a false, fictitious, or fraudulent document with the BLM may result in a fine of up to \$250,000, a prison term not to exceed five years, or both.
7. The mining claims, mill or tunnel sites for which this waiver from payment of the maintenance fees is requested are:

CLAIM OR SITE NAME	BLM RECORDATION SERIAL NUMBER
1. Gold eye # 1	Amc # 368893 ✓
2. Gold eye # 2	Amc # 368894
3. Gold eye # 3	Amc # 284669
4.	
5.	
6.	
7.	
8.	
9.	
10.	

The owner(s) (claimants) of the above mining claims and sites are:

Scott A Turley
(Owner's Name - Please Print)
19104 Ontario ave
(Owner's Mailing Address)


(Owner's Signature)
Riverside
(City)
Ca 92508
(State) (Zip Code)

Sally A Turley
(Owner's Name - Please Print)
19104 Ontario ave
(Owner's Mailing Address)


(Owner's Signature)
Riverside
(City)
Ca 92508
(State) (Zip Code)

(Owner's Name - Please Print)

(Owner's Signature)

(Owner's Mailing Address)

(City)

(State)

(Zip Code)

(Owner's Name - Please Print)

(Owner's Signature)


(Owner's Mailing Address)

(City)

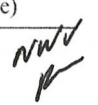
(State)

(Zip Code)

(Continued on page 2)

ENTERED
493
SEP 01 2016
BY: 

RECEIVED
BLM AZ STATE OFFICE
2016 AUG -9 A 8 15
PHOENIX, ARIZONA



(Owner's Name - Please Print)	(Owner's Signature)		
(Owner's Mailing Address)	(City)	(State)	(Zip Code)
(Owner's Name - Please Print)	(Owner's Signature)		
(Owner's Mailing Address)	(City)	(State)	(Zip Code)
(Owner's Name - Please Print)	(Owner's Signature)		
(Owner's Mailing Address)	(City)	(State)	(Zip Code)
(Owner's Name - Please Print)	(Owner's Signature)		
(Owner's Mailing Address)	(City)	(State)	(Zip Code)

PHOENIX, ARIZONA
 2016 AUG -9 A 8 19
 RECEIVED
 BLM STATE OFFICE

18 U.S.C. 1001 and 43 U.S.C. 1212 make it a crime for any person knowingly and willfully to make to any department or agency of the United States any false, fictitious or fraudulent statements or representations as to any matter within its jurisdiction.

INSTRUCTIONS

1. This certification is made under the provisions of 43 U.S.C. § 1744 and 30 U.S.C. §28-28k and the regulations thereunder (43 CFR Part 3830).
2. The claimant(s) must fill in the dates in paragraph 1 for the beginning and ending of the assessment year for which this waiver is sought.
3. The claimant(s) must fill in the date in paragraph 2 for the beginning of the assessment year for which this waiver is sought.
4. All claim and site names and BLM serial numbers must be listed for the mining claims, mill sites, and tunnel sites for which the waiver is sought.
5. All owners of the mining claims, mill sites, and tunnel sites and their addresses must be given.
6. This waiver form must be signed by all the claimants or their designated agent, in original form. If an agent is designated, a notarized designation of agent, signed by all of the claimants with proper address given, must be submitted with this waiver.
7. This form must be filed no later than September 1st for the upcoming assessment year in the BLM State Office where the mining claims or sites are recorded, or the waiver cannot be granted by the BLM. (Example: To obtain a waiver for the assessment year 2012, which begins on September 1, 2011, you must qualify for and file for a waiver no later than September 1, 2011, in the proper BLM State Office.)
8. For all mining claims which require assessment work, you must record an affidavit of labor on or before the December 30th immediately following the filing of this waiver. For all other mining claims or sites waived, you must record a notice of intent to hold on or before the December 30th immediately following the filing of this waiver.
9. Mill and tunnel sites may also be listed on this waiver and be waived from payment of the maintenance fee. A notice of intent to hold for these sites is required to be filed by the December 30th following the filing of this waiver.

FOR OFFICIAL USE ONLY

284667

UNITED STATES
DEPARTMENT OF THE INTERIOR
BUREAU OF LAND MANAGEMENT

CREDIT CARD PAYMENT
For Mining Claim Maintenance Fee

THIS IS A CHANGE OF ADDRESS

TELEPHONE SUBMISSION - ACCURACY OF THE BELOW INFORMATION IS THE RESPONSIBILITY OF THE CLAIMANT/OWNER

NAME WILLIAM E MAUGER
ADDRESS P O BOX 766
CITY CONGRESS STATE AZ ZIP 85332
PHONE # 719 - 252-1796

SEND RECEIPT TO Above address
 Other (Include Name and Mailing Address);

20 ac. AMC NUMBER 284671

CLAIM/SITE NAME GOLDEYE 5

1 # of Claim/Site
x 155.00 Each
\$ 155 Total Charged EM (INITIALS)
RECEIPT # 3647078

DATE STAMP

RECEIVED
BLMAZ STATE OFFICE
2016 AUG 30 P 2:11
PHOENIX, ARIZONA
INTERE
AUG 31 2016
BY: Rina

***** FOR OFFICIAL USE ONLY *****
DATE _____ INITIALS _____ VERIFIED _____

United States Department of the Interior
Bureau of Land Management
 DIV OF LANDS, MINRLS & ENERGY
 ONE N CENTRAL AVE
 PHOENIX, AZ 85004 -4427
 Phone: 602-417-9200

Receipt

No: 3647078

Transaction #: 3751061	
Date of Transaction: 08/30/2016	
CUSTOMER:	
WILLIAM MAUGER PO BOX 766 CONGRESS, AZ 85332-0766 US	

LINE #	QTY	DESCRIPTION	REMARKS	UNIT PRICE	TOTAL
1	1.00	LOCATABLE MINERALS / MINING CLAIMS- NOT NEW-UNADJUD, ONE AUTH NO. ONLY / MINING CLAIM MONEY RECEIVED CASES: AMC284671/\$155.00	2017 MAINT (1)	- n/a -	155.00
TOTAL:					\$155.00

PAYMENT INFORMATION			
NOTE: Items will appear on credit card statement as "Bureau of Land Mgmt CO".			
1	AMOUNT:	155.00	POSTMARKED: N/A
	TYPE:	CREDIT CARD	RECEIVED: 08/30/2016
	NAME:	MAUGER, WILLIAM PO BOX 766 CONGRESS AZ 85332-0766 US	
	CARD NO:	XXXXXXXXXXXX6490	AUTH CODE: 184602
	NAME ON CARD:	WILLIAM E MAUGER	
	EXPIRES:	03/2017	
	SIGNATURE:		

REMARKS

This receipt was generated by the automated BLM Collections and Billing System and is a paper representation of a portion of the official electronic record contained therein.

UNITED STATES
DEPARTMENT OF THE INTERIOR
BUREAU OF LAND MANAGEMENT

284667

CREDIT CARD PAYMENT
For Mining Claim Maintenance Fee

THIS IS A CHANGE OF ADDRESS

TELEPHONE SUBMISSION - ACCURACY OF THE BELOW INFORMATION IS THE RESPONSIBILITY OF THE CLAIMANT/OWNER

NAME FORREST BAKER
ADDRESS P.O. BOX 962
CITY QUARTZ SITE STATE AZ ZIP 85346
PHONE # 928 - 927 9551

SEND RECEIPT TO Above address
 Other (Include Name and Mailing Address):

AMC NUMBER 284672 CLAIM/SITE NAME GOLD EYE 6

1 # of Claim/Site
x 155.00 Each
\$ 155 Total Charged YMC (INITIALS)
RECEIPT # 3633327

DATE STAMP

PHOENIX, ARIZONA

2016 AUG 17 P 1:51

RECEIVED
BLM ARIZONA OFFICE

**** FOR OFFICIAL USE ONLY ****

DATE _____ INITIALS _____ VERIFIED _____

DEPARTMENT OF THE INTERIOR
BUREAU OF LAND MANAGEMENT
MINING CLAIMS
(MASS) Serial Register Page

RunDate/Time:08/17/16 02:02 PM

Page: 1 of 2

01 10-21-1976;090STAT0090;43USC1744
Case Type 384201: PLACER CLAIM
Commodity:
Claim Name: GOLD EYE #6
Case Disposition: ACTIVE
Required Maintenance Fee: \$155.00

Total Acres
20.000

Serial Number
AMC284672
Lead File Number
AMC284667

Name & Address		Int Rel
BAKER FORREST	PO BOX 962	QUARTZSITE, AZ 85346-0962 CLAIMANT
STUBBS DIANE	PO BOX 962	QUARTZSITE, AZ 85346-0962 CLAIMANT

County/State	District
LA PAZ County, AZ	COLORADO RIVER DO

Mer Twp	Rng	Sec	Subdivision
14	0030N	0200W	014 NW

Act Date	Code	Action Text	Action Remarks	Receipt Number
04/07/1988	403	LOCATION DATE		
05/18/1988	395	RECORDATION NOTICE RECD		
08/14/2015	782	MAINTENANCE FEE PAYMENT	2016;\$155	3366937
08/15/2014	782	MAINTENANCE FEE PAYMENT	2015;\$155	3102523
08/27/2013	682	MAINTENANCE FEE/\$140	2014;\$140	2865959
08/28/2012	682	MAINTENANCE FEE/\$140	2013;\$140	2643726
08/03/2011	682	MAINTENANCE FEE/\$140	2012	2400657
08/17/2010	682	MAINTENANCE FEE/\$140	2011	2193266
08/03/2009	682	MAINTENANCE FEE/\$140	2010	1969980
08/14/2008	582	MAINTENANCE FEE/\$125	2009	1761741
08/20/2007	582	MAINTENANCE FEE/\$125	2008	1548415
08/28/2006	582	MAINTENANCE FEE/\$125	2007	1347387
08/15/2005	582	MAINTENANCE FEE/\$125	2006	1128870
08/11/2004	582	MAINTENANCE FEE/\$125	2005	926402
09/01/2003	482	MAINTENANCE FEE/\$100	2004	744209
05/03/2002	482	MAINTENANCE FEE/\$100	2003	487383
03/06/2001	482	MAINTENANCE FEE/\$100	2002	274529
03/07/2000	482	MAINTENANCE FEE/\$100	2001	
03/24/1999	482	MAINTENANCE FEE/\$100	2000	
07/29/1998	482	MAINTENANCE FEE/\$100	1999	
07/16/1997	482	MAINTENANCE FEE/\$100	1998	
08/27/1996	482	MAINTENANCE FEE/\$100	1997	
08/29/1995	482	MAINTENANCE FEE/\$100	1996	
08/29/1994	482	MAINTENANCE FEE/\$100	1995	
08/24/1993	482	MAINTENANCE FEE/\$100	1994	
12/10/1992	480	EVID OF ASSMT FILED	1992	
08/11/2009	396	TRF OF INTEREST FILED	BAKER FORREST 50%	1976022
02/28/2002	396	TRF OF INTEREST FILED	BACHELDER JUANITA R	511989
02/28/2002	396	TRF OF INTEREST FILED	BACHELDER HAROLD L	511989

NO WARRANTY IS MADE BY BLM
FOR USE OF THE DATA FOR
PURPOSES NOT INTENDED BY BLM

DEPARTMENT OF THE INTERIOR
BUREAU OF LAND MANAGEMENT
MINING CLAIMS
(MASS) Serial Register Page

RunDate/Time:08/17/16 02:02 PM

Page: 2 of 2

08/31/1998	396	TRF OF INTEREST FILED	ERDMAN L H
07/16/1997	170	ADDRESS CHANGE FILED	ERDMAN L H
05/18/1988	501	ACCT ADV IN LEAD FILE	AMC284667;
05/18/1988	669	LAND STATUS CHECKED	
04/07/1988	404	COUNTY RECORDATION	0;0088;2237

Line Nr Remarks

United States Department of the Interior
Bureau of Land Management
 DIV OF LANDS, MINRLS & ENERGY
 ONE N CENTRAL AVE
 PHOENIX, AZ 85004 -4427
 Phone: 602-417-9200

Receipt

No: 3633327


Transaction #: 3737145	
Date of Transaction: 08/17/2016	
CUSTOMER:	
FORREST BAKER PO BOX 962 QUARTZSITE, AZ 85346-0962 US	

LINE #	QTY	DESCRIPTION	REMARKS	UNIT PRICE	TOTAL
1	1.00	LOCATABLE MINERALS / MINING CLAIMS- NOT NEW-UNADJUD, ONE AUTH NO. ONLY / MINING CLAIM MONEY RECEIVED CASES: AMC284672/\$155.00	MAINT 2017/1	- n/a -	155.00
TOTAL:					\$155.00

PAYMENT INFORMATION				
NOTE: Items will appear on credit card statement as "Bureau of Land Mgmt CO".				
1	AMOUNT:	155.00	POSTMARKED:	N/A
	TYPE:	CREDIT CARD	RECEIVED:	08/17/2016
	NAME:	BAKER, FORREST PO BOX 962 QUARTZSITE AZ 85346-0962 US		
	CARD NO:	XXXXXXXXXXXX7444	AUTH CODE:	035433
	NAME ON CARD:	FORREST M BAKER		
	EXPIRES:	03/2018		
	SIGNATURE:			

REMARKS
REC'D VIA PHONE ER

This receipt was generated by the automated BLM Collections and Billing System and is a paper representation of a portion of the official electronic record contained therein.

ENTERED
 AUG 23 2016
 BY: 

UNITED STATES
DEPARTMENT OF THE INTERIOR
BUREAU OF LAND MANAGEMENT

AFFIDAVIT OF ANNUAL ASSESSMENT WORK

FORM APPROVED
OMB NO.: 1004-0114
Expires: October 31, 2016

284667
371453

WHEN RECORDED, MAIL DOCUMENT TO:

NAME: Steve Hunt
ADDRESS: Po Box 4133
CITY, STATE, ZIP: Quartzsite AZ 85359

2016-00131
Page 1 of 3
Requested By: Steve Hunt
SHELLY D BAKER, RECORDER
OFFICIAL RECORDS OF LA PAZ COUNTY, AZ
01-14-2016 09:20 AM Recording Fee \$15.00

FOR COUNTY RECORDER'S USE

No. of Claims 2
x \$10/claim
Total due BLM \$ 20.00

TO ALL WHOM IT MAY CONCERN:

1. The undersigned certifies that at least \$100 per claim was expended for development, labor and improvements, or equivalent value added, as the annual assessment work for the assessment year ending September 1, 2017 for the following contiguous unpatented mining claim(s), located in the County of LA PAZ, in the State of ARIZONA.

BLM Serial No.	Name of Claim	Range	Section	Block	County	State
284668	Gold Eye #2	3N	20W	14		
371453	Gold Eye #4	3N	20W	14	SW 1/4 NW 1/4	

Note: Claims are side by side together -

(Continued on page 2)

CONFIDENTIAL

RECEIPT # 3477531

FILED
2016 J

2. Type of labor and improvements (specify what was done and give the total value for that labor and improvement to show at least \$100 for each claim). If a geological, geochemical, or geophysical survey was performed, as per 30 U.S.C. 28-1, reference the title of the report of survey, give cost and date of the survey and report, and indicate it was filed with the County Recorder:

	Value of Labor and Improvements	Date
Filled ABANDONED Holes with Backhoe	350. ⁰⁰	1/10/2016

3. Name and mailing address of each person who performed the labor and improvements:

Name (please print)	Current Mailing Address (please print)
Steve Hunt	Po Box 4133 Quartzsite AZ 85359
_____	_____
_____	_____
_____	_____

4. Name and mailing address of each person who holds and claims the subject mining claim(s) for the valuable minerals contained therein. Be sure to indicate if there is a change of address:

Name (please print)	Current Mailing Address (please print)
Self	Po Box 4133 Quartzsite AZ 85359
_____	_____
_____	_____
_____	_____
_____	_____
_____	_____
_____	_____
_____	_____
_____	_____

5. The undersigned testifies that on the date of 1/10, 2016, all monuments required by law were erected upon the subject claim(s), and all notices required by law were posted on the subject claim(s) or copies thereof were in place, and at said date, each corner monument bore or contained

! CONFIDENTIAL

2016 JAN 19

markings sufficient to appropriately designate the corner of the claim to which it pertains and the name of the claim(s).

I hereby certify under penalty of perjury under the laws of the State of ARIZONA that the foregoing statements are true and correct:

[Signature] Date: 1/14/2016
(Signature of person responsible for above statement)

Title 18 U.S.C. 1001 and 43 U.S.C. 1212 make it a crime for any person knowingly and willfully to make to any department or agency of the United States any false, fictitious or fraudulent statements or representations as to any matter within its jurisdiction.

Notary Block

SUBSCRIBED AND SWORN TO before me, this 14TH day of JANUARY 20 16

By: STEVEN HUNT
(Signature of Affiant)

Title: Lisa H. Whittier, NOTARY PUBLIC

My Commission Expires: DEC. 18, 2017



INSTRUCTIONS

1. This is an optional form that may be used to satisfy the requirements for the Bureau of Land Management (BLM) under the provisions of 43 U.S.C. §1744 and 30 U.S.C. §28-28d and the regulations thereunder (43 CFR part 3835). Since local and State laws may vary, you should contact your local and State agencies where the claims are located to ensure all applicable laws and requirements are satisfied.
2. The claimant(s) must fill in the date in paragraph 1 for the applicable assessment year and the county and state where the claims are located.
3. All claim names, BLM serial numbers, legal descriptions, and original county recording information must be listed for the claims pertaining to this assessment notice.
4. The claimant(s) must complete paragraph 2 listing all labor or improvements which was performed on or did benefit the subject mining claims. The value and date of the labor or improvements must also be listed. The total amount of labor or improvements can be listed, but the total expenditure must equal at least \$100 for each claim.
5. The names and current mailing addresses of the person(s) performing the labor shall be listed in paragraph 3.
6. The name and current mailing address of each owner (claimant) of the claims shall be listed in paragraph 4. The mailing address shall be the owner's address and not the address of an agent or anyone representing the claimant. Be sure to note if there has been a change of address.
7. Paragraph 5 shall be completed to show the date it was verified that all monuments required by law were properly erected, all notices were posted, and that corners were appropriately designated for all claims listed.
8. An exact legible reproduction or duplicate (other than microfilm or other electronic media) of this affidavit or another type of affidavit of assessment work that you file or will file in the county where each claim is located, must be filed with the BLM on or before December 30 of the calendar year in which the assessment year ends. For mill or tunnel sites, a separate notice of intent to hold must be filed with the BLM on or before December 30. Requirements for filing a notice of intent to hold can be found at 43 CFR 3835.33.
9. A processing fee of \$10 for each claim listed must be remitted to the BLM along with this or any other affidavit of assessment work.

! **CONFIDENTIAL**

FILED
2016 JAN 14
LA PAZ COUNTY

S. Hunt
P.O. Box 3011
Quartzsite AZ
85359

RECEIVED
BLM ASSTANT OFFICE

2016 FEB 11 P 3:10

PHOENIX, ARIZONA

Phoenix BLM
ONE North Central Ave suite 800
Phoenix AZ

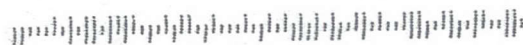
PHOENIX AZ 850
09 FEB 2016 PM 2 L



85004-4427

ATTN: Rod & IRAN ReYMAN

85004442700



S. Hunt
Po Box 4133
Quantzite AZ
85339

PLACE STICKER AT TOP OF ENVELOPE TO THE RIGHT
OF THE RETURN ADDRESS, FOLD AT DOTTED LINE
CERTIFIED MAIL®



7015 1730 0000 4803 2010

RECEIVED
BLM AS STATE OFFICE

2016 JAN 19 P 2:46

PHOENIX, AZ ZONA
BLM
1 North Central Ave -
Box 555

Phoenix AZ

85004

U.S. POSTAGE
PAID
PARKER, AZ
85344
JAN 14, 16
AMOUNT
\$4.16
R2304W119397-04

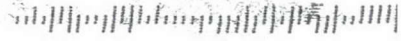


85004



1022

6503484427 0041



Note: New Year Filing!

United States Department of the Interior
Bureau of Land Management
 LANDS/RECREATION & PLANNING
 ONE N CENTRAL AVE
 PHOENIX, AZ 85004 -2203
 Phone: 602-417-9200

Receipt

No: 3477531

Transaction #: 3577650	
Date of Transaction: 01/20/2016	
CUSTOMER:	
STEVE HUNT PO BOX 1087 BAKER CITY,OR 97814-1087 US	

LINE #	QTY	DESCRIPTION	REMARKS	UNIT PRICE	TOTAL
1	1.00	LOCATABLE MINERALS / MINING CLAIMS-NOT NEW-UNADJUD,ONE AUTH NO. ONLY / MINING CLAIM MONEY RECEIVED CASES: AMC284668/\$20.00	WAIVER - 2 2016 / POL - 2 2015 <i>2016</i>	- n/a -	20.00
TOTAL:					\$20.00

PAYMENT INFORMATION					
1	AMOUNT:	20.00	POSTMARKED:	01/14/2016	
	TYPE:	CHECK	RECEIVED:	01/19/2016	
	CHECK NO:	166			
	NAME:	HUNT, STEVE D PO BOX 1087 BAKER CITY OR 97814-1087 US			

REMARKS

This receipt was generated by the automated BLM Collections and Billing System and is a paper representation of a portion of the official electronic record contained therein.

ENTERED
 FEB 12 2016
 BY: *jk*

UNITED STATES
DEPARTMENT OF THE INTERIOR
BUREAU OF LAND MANAGEMENT

MAINTENANCE FEE WAIVER CERTIFICATION

16
er

284667
371453
FORM APPROVED
OMB NO. 1004-0114
Expires: October 31, 2016

SEE INSTRUCTIONS ON PAGE 2


1. This small miner waiver is filed for the assessment year beginning on September 1, 2015 and ending on September 1, 2016.
2. The undersigned and all related parties owned ten or fewer mining claims, mill, or tunnel sites located and maintained on Federal lands in the United States of America on September 1, 2015.
3. The undersigned have performed the assessment work required by law for each mining claim listed prior to filing this waiver and understand that by filing this form, the undersigned must file an affidavit of assessment work with the Bureau of Land Management (BLM) by the December 30th following the filing of this waiver.
4. The undersigned understand that if the assessment work obligation has not yet come due under 30 U.S.C. 28 (for those claims in their first assessment year only), a notice of intent to hold reciting this condition must be recorded by the December 30th following the filing of this waiver.
5. The undersigned understand that mill and tunnel sites may also be listed on this waiver and be waived from payment of the maintenance fee, and that a notice of intent to hold for these sites is required to be filed with the BLM by the December 30th following the filing of this waiver.
6. The undersigned understand and acknowledge that pursuant to 43 U.S.C. 1212 and 18 U.S.C. 1001, the filing or recording of a false, fictitious, or fraudulent document with the BLM may result in a fine of up to \$250,000, a prison term not to exceed five years, or both.
7. The mining claims, mill or tunnel sites for which this waiver from payment of the maintenance fees is requested are:

CLAIM OR SITE NAME	BLM RECORDATION SERIAL NUMBER
1. Gold Eye #2	AMC # 284668
2. Gold Eye #4	AMC # 371453
3.	
4.	
5.	
6.	
7.	
8.	
9.	
10.	

RECEIVED
BLM ARIZONA STATE OFFICE
2015 NOV 16 P 3:03
PHOENIX, ARIZONA

The owner(s) (claimants) of the above mining claims and sites are:

Steve Hunt
(Owner's Name - Please Print)
Po Box 1087
(Owner's Mailing Address)


(Owner's Signature)
Baker City OR 97814
(City) (State) (Zip Code)

(Owner's Name - Please Print)
(Owner's Mailing Address)

(Owner's Signature)
(City) (State) (Zip Code)

(Owner's Name - Please Print)
(Owner's Mailing Address)

(Owner's Signature)
(City) (State) (Zip Code)

(Owner's Name - Please Print)
(Owner's Mailing Address)

(Owner's Signature)
(City) (State) (Zip Code)

_____ (Owner's Name - Please Print)	_____ (Owner's Signature)		
_____ (Owner's Mailing Address)	_____ (City)	_____ (State)	_____ (Zip Code)

_____ (Owner's Name - Please Print)	_____ (Owner's Signature)		
_____ (Owner's Mailing Address)	_____ (City)	_____ (State)	_____ (Zip Code)

_____ (Owner's Name - Please Print)	_____ (Owner's Signature)		
_____ (Owner's Mailing Address)	_____ (City)	_____ (State)	_____ (Zip Code)

_____ (Owner's Name - Please Print)	_____ (Owner's Signature)		
_____ (Owner's Mailing Address)	_____ (City)	_____ (State)	_____ (Zip Code)

18 U.S.C. 1001 and 43 U.S.C. 1212 make it a crime for any person knowingly and willfully to make to any department or agency of the United States any false, fictitious or fraudulent statements or representations as to any matter within its jurisdiction.

INSTRUCTIONS

1. This certification is made under the provisions of 43 U.S.C. § 1744 and 30 U.S.C. §28-28k and the regulations thereunder (43 CFR Part 3830).
2. The claimant(s) must fill in the dates in paragraph 1 for the beginning and ending of the assessment year for which this waiver is sought.
3. The claimant(s) must fill in the date in paragraph 2 for the beginning of the assessment year for which this waiver is sought.
4. All claim and site names and BLM serial numbers must be listed for the mining claims, mill sites, and tunnel sites for which the waiver is sought.
5. All owners of the mining claims, mill sites, and tunnel sites and their addresses must be given.
6. This waiver form must be signed by all the claimants or their designated agent, in original form. If an agent is designated, a notarized designation of agent, signed by all of the claimants with proper address given, must be submitted with this waiver.
7. This form must be filed no later than September 1st for the upcoming assessment year in the BLM State Office where the mining claims or sites are recorded, or the waiver cannot be granted by the BLM. (Example: To obtain a waiver for the assessment year 2012, which begins on September 1, 2011, you must qualify for and file for a waiver no later than September 1, 2011, in the proper BLM State Office.)
8. For all mining claims which require assessment work, you must record an affidavit of labor on or before the December 30th immediately following the filing of this waiver. For all other mining claims or sites waived, you must record a notice of intent to hold on or before the December 30th immediately following the filing of this waiver.
9. Mill and tunnel sites may also be listed on this waiver and be waived from payment of the maintenance fee. A notice of intent to hold for these sites is required to be filed by the December 30th following the filing of this waiver.

FOR OFFICIAL USE ONLY

NOTICES

The Privacy Act and 43 CFR 2.48(d) require that you be furnished the following information in connection with the information requested by this form.

AUTHORITY: 30 U.S.C. 28f and 43 CFR part 3835 permit collection of the information requested by this form.

PRINCIPAL PURPOSE: The BLM will use the information you provide to verify that the owner(s) (claimants(s)) of a mining claim has/have complied with 30 U.S.C. 28f and 43 CFR part 3835 and is/are entitled to perform assessment work in lieu of paying the maintenance fee for the mining claims listed on this form.

ROUTINE USES: The BLM will only disclose this information in accordance with the provisions at 43 CFR 2.56(b) and (c).

EFFECT OF NOT PROVIDING INFORMATION: Disclosure of the requested information is required by 30 U.S.C. 28f and 43 CFR part 3835 for those claimants qualified to request the small miner waiver allowed. Failure to submit all the requested information or to complete this form will delay the BLM's processing of the form and may preclude the BLM's acceptance of the maintenance fee waiver request, which may result in forfeiture of the mining claim or site by the claimant.

The Paperwork Reduction Act requires us to inform you that:

The BLM collects this information to determine whether or not you are qualified for waiver of maintenance fees.

Submission of the requested information is necessary to obtain or retain a benefit.

You do not have to respond to this or any other Federal agency-sponsored information collection unless it displays a currently valid OMB control number.


BURDEN HOURS STATEMENT: Public reporting burden for this form is estimated to average 20 minutes per response, including the time for reviewing instructions, gathering and maintaining data, and completing and reviewing the form. You may submit comments regarding the burden estimate or any other aspect of this form to: U.S. Department of the Interior, Bureau of Land Management (1004-0114), Bureau Information Collection Clearance Officer (WO-630), Mail Stop 401 LS, 1849 C St., N.W., Washington, D.C. 20240.

RECEIVED
BLM AZ STATE OFFICE
2015 NOV 16 P 3: 03
PHOENIX, ARIZONA

unt
Box 4133
Quartzsite AZ
85359

PHOENIX, AZ 852

13 NOV 2015 PM 3 L



RECEIVED
BLM AZ STATE OFFICE

2015 NOV 16 P 2:54

PHOENIX, ARIZONA

BLM
North Central Ave
Box 555
Phoenix AZ

85004

85004442700



ATTN: IRAN REYMAN



6

284667
371453

Form 3830-2
(September 2010)

UNITED STATES
DEPARTMENT OF THE INTERIOR
BUREAU OF LAND MANAGEMENT

MAINTENANCE FEE WAIVER CERTIFICATION

Adfr

FORM APPROVED
OMB NO. 1004-0114
Expires: August 31, 2013

SEE INSTRUCTIONS ON PAGE 2

- This small miner waiver is filed for the assessment year beginning on September 1, 2015 and ending on September 1, 2016.
- The undersigned and all related parties owned ten or fewer mining claims, mill, or tunnel sites located and maintained on Federal lands in the United States of America on September 1, 2015.
- The undersigned have performed the assessment work required by law for each mining claim listed prior to filing this waiver and understand that by filing this form, an affidavit of assessment work must be recorded by the December 30th following the filing of this waiver.
- The undersigned understand that if the assessment work obligation has not yet come due under 30 U.S.C. 28 (for those claims in their first assessment year only), a notice of intent to hold reciting this condition must be recorded by the December 30th following the filing of this waiver.
- The undersigned understand that mill and tunnel sites may also be listed upon this waiver and be waived from payment of the maintenance fee, and that a notice of intent to hold for these sites is required to be recorded by the December 30th immediately following the filing of this waiver.
- The undersigned understand and acknowledge that pursuant to 43 U.S.C. 1212 and 18 U.S.C. 1001, the filing or recording of a false, fictitious, or fraudulent document with the Bureau of Land Management may result in a fine of up to \$250,000, a prison term not to exceed five years, or both.
- The mining claims, mill or tunnel sites for which this waiver from payment of the maintenance fees is requested are:

	CLAIM OR SITE NAME	BLM RECORDATION SERIAL NUMBER
1.	Goldeye #2	Amc 284668
2.	Goldeye #4	Amc 371453
3.		
4.		
5.		
6.		
7.		
8.		
9.		
10.		

The owner(s) (claimants) of the above mining claims and sites are:

Steve Hunt
(Owner's Name - Please Print)

Po Box 1087
(Street or P.O. Box)

Baker City OR 97814
(City) (State) (Zip Code)

SA *GA*
(Owner's Signature)

(Owner's Name - Please Print)

(Street or P.O. Box)

(City) (State) (Zip Code)

(Owner's Name - Please Print)

(Street or P.O. Box)

(City) (State) (Zip Code)

(Owner's Signature)

(Owner's Signature)

(Continued on page 2)

ENTERED
AUG 31 2015
BY: *pm*

nww
8/31/2015
pm

(Owner's Name - Please Print)	(Owner's Signature)		
(Street or P.O. Box)	(City)	(State)	(Zip Code)
(Owner's Name - Please Print)	(Owner's Signature)		
(Street or P.O. Box)	(City)	(State)	(Zip Code)
(Owner's Name - Please Print)	(Owner's Signature)		
(Street or P.O. Box)	(City)	(State)	(Zip Code)
(Owner's Name - Please Print)	(Owner's Signature)		
(Street or P.O. Box)	(City)	(State)	(Zip Code)

Title 18 U.S.C. Section 1001 and Title 43 U.S.C. Section 1212 makes it a crime for any person knowingly and willfully to make to any department or agency of the United States any false, fictitious or fraudulent statements or representations as to any matter within its jurisdiction.

INSTRUCTIONS

1. This certification is made under the provisions of §1744 of Title 43 and § 28-28k of Title 30 of the United States Code; and the regulations thereunder (43 CFR Part 3830).
2. The claimant(s) must fill in the dates in paragraph 1 for the beginning and ending of the assessment year for which this waiver is sought.
3. The claimant(s) must fill in the date in paragraph 2 for the beginning of the assessment year for which this waiver is sought.
4. All claim and site names and Bureau of Land Management (BLM) serial numbers must be listed for the mining claims, mill sites, and tunnel sites for which the waiver is sought.
5. All owners of the mining claims, mill sites, and tunnel sites and their addresses must be given.
6. This waiver form must be signed by all the claimants or their designated agent, in original form. If an agent is designated, a notarized designation of agent, signed by all of the claimants with proper address given, must be submitted with this waiver.
7. This form must be filed no later than September 1st for the upcoming assessment year in the BLM State Office where the mining claims or sites are recorded, or the waiver cannot be granted by the BLM. (Example: To obtain a waiver for the assessment year 2012, which begins on September 1, 2011, you must qualify for and file for a waiver no later than September 1, 2011, in the proper BLM State Office.)
8. For all mining claims which require assessment work, you must record an affidavit of labor on or before the December 30th immediately following the filing of this waiver. For all other mining claims or sites waived, you must record a notice of intent to hold on or before the December 30th immediately following the filing of this waiver.
9. Mill and tunnel sites may also be listed upon this waiver and be waived from payment of the maintenance fee. A notice of intent to hold for these sites is required to be filed by the December 30th following the filing of this waiver.

RECEIVED
SEP 20 2011
BLM STATE OFFICE

FOR OFFICIAL USE ONLY

284667
 371453

2015-0084
 Page 1 of 3
 Requested By: Steve Hunt
 SHELLY D BAKER, RECORDER
 OFFICIAL RECORDS OF LA PAZ COUNTY, AZ
 03-03-2015 11:22 AM Recording Fee \$15.00

Form 3830-4
 (October 2013)

UNITED STATES
 DEPARTMENT OF THE INTERIOR
 BUREAU OF LAND MANAGEMENT

AFFIDAVIT OF ANNUAL ASSESSMENT WORK

WHEN RECORDED, MAIL DOCUMENT TO:

NAME: Steve Hunt

ADDRESS: Po Box 3011

CITY, STATE, ZIP: Quartzsite AZ 85359

FOR COUNTY RECORDER'S USE

No. of Claims 2
 x \$10/claim
 Total due BLM \$ 20.00

TO ALL WHOM IT MAY CONCERN:

1. The undersigned certifies that at least \$100 per claim was expended for development, labor and improvements, or equivalent value added, as the annual assessment work for the assessment year ending September 1, 2016 for the following contiguous unpatented mining claim(s), located in the County of LA PAZ, in the State of ARIZONA.

BLM Serial No.	Name of Claim	Tp	Rg	Sec	Mer	County Recordation Book and Page No.	Date
		Example: 13N 3E 14 MDM					
284668	GoldEye #2	3N	20W	14		Doc ID 2014-00109	1/15/2014
371453	GoldEye #4	3N	20W	14	27 27 26 27		

(Continued on page 2)

ENTERED
 MAR 09 2015
 BY: RAM

RECEIPT # 3244618

2. Type of labor and improvements (specify what was done and give the total value for that labor and improvement to show at least \$100 for each claim). If a geological, geochemical, or geophysical survey was performed, as per 30 U.S.C. 28-1, reference the title of the report of survey, give cost and date of the survey and report, and indicate it was filed with the County Recorder:

Description of Work Performed	Value of Work Performed	Date Work Was Performed
filled Abandoned Holes with Backhoe	300.00	12/2014-3/2015

3. Name and mailing address of each person who performed the labor and improvements:

Name (please print)

Steve Hunt

Current Mailing Address (please print)

Po Box 3011 Quartzsite AZ 85359

4. Name and mailing address of each person who holds and claims the subject mining claim(s) for the valuable minerals contained therein. Be sure to indicate if there is a change of address:

Name (please print)

Steve Hunt
Steve Hunt

Current Mailing Address (please print)

Po Box 3011 Quartzsite AZ 85359
Po Box 3011 Quartzsite AZ 85359

5. The undersigned testifies that on the date of 3/3, 2015, all monuments required by law were erected upon the subject claim(s), and all notices required by law were posted on the subject claim(s) or copies thereof were in place, and at said date, each corner monument bore or contained

markings sufficient to appropriately designate the corner of the claim to which it pertains and the name of the claim(s).

I hereby certify under penalty of perjury under the laws of the State of ARIZONA that the foregoing statements are true and correct:

[Signature] Date: 3/3/2015
(Signature of person responsible for above statement)

Title 18 U.S.C. 1001 and 43 U.S.C. 1212 make it a crime for any person knowingly and willfully to make to any department or agency of the United States any false, fictitious or fraudulent statements or representations as to any matter within its jurisdiction.

Notary Block

SUBSCRIBED AND SWORN TO before me this 3rd day of March 20 15

By: Steven Hunt Krist Olkowsky
(Signature of Affiant)

Title: Notary Public

My Commission Expires: 09/04/2015



INSTRUCTIONS

1. This is an optional form that may be used to satisfy the requirements for the Bureau of Land Management (BLM) under the provisions of 43 U.S.C. §1744 and 30 U.S.C. §28-28d and the regulations thereunder (43 CFR part 3835). Since local and State laws may vary, you should contact your local and State agencies where the claims are located to ensure all applicable laws and requirements are satisfied.
2. The claimant(s) must fill in the date in paragraph 1 for the applicable assessment year and the county and state where the claims are located.
3. All claim names, BLM serial numbers, legal descriptions, and original county recording information must be listed for the claims pertaining to this assessment notice.
4. The claimant(s) must complete paragraph 2 listing all labor or improvements which was performed on or did benefit the subject mining claims. The value and date of the labor or improvements must also be listed. The total amount of labor or improvements can be listed, but the total expenditure must equal at least \$100 for each claim.
5. The names and current mailing addresses of the person(s) performing the labor shall be listed in paragraph 3.
6. The name and current mailing address of each owner (claimant) of the claims shall be listed in paragraph 4. The mailing address shall be the owner's address and not the address of an agent or anyone representing the claimant. Be sure to note if there has been a change of address.
7. Paragraph 5 shall be completed to show the date it was verified that all monuments required by law were properly erected, all notices were posted, and that corners were appropriately designated for all claims listed.
8. An exact legible reproduction or duplicate (other than microfilm or other electronic media) of this affidavit or another type of affidavit of assessment work that you file or will file in the county where each claim is located, must be filed with the BLM on or before December 30 of the calendar year in which the assessment year ends. For mill or tunnel sites, a separate notice of intent to hold must be filed with the BLM on or before December 30. Requirements for filing a notice of intent to hold can be found at 43 CFR 3835.33.
9. A processing fee of \$10 for each claim listed must be remitted to the BLM along with this or any other affidavit of assessment work.

RECEIVED
MAR 17 2015
LA PAZ COUNTY

United States Department of the Interior
Bureau of Land Management
 LANDS/RECREATION & PLANNING
 ONE N CENTRAL AVE
 PHOENIX, AZ 85004 -2203
 Phone: 602-417-9200

Receipt

No: 3244618

Transaction #: 3339455	
Date of Transaction: 03/06/2015	
CUSTOMER:	
STEVE HUNT PO BOX 3011 QUARTZSITE, AZ 85359-3011 US	

LINE #	QTY	DESCRIPTION	REMARKS	UNIT PRICE	TOTAL
1	1.00	LOCATABLE MINERALS / MINING CLAIMS- NOT NEW-UNADJUD, ONE AUTH NO. ONLY / MINING CLAIM MONEY RECEIVED CASES: AMC248668 /\$20.00	POL (2) 2016	- n/a -	20.00
<i>wrong Amc #, should be AMC289668</i> TOTAL:					\$20.00

PAYMENT INFORMATION					
1	AMOUNT:	20.00	POSTMARKED:	03/03/2015	
	TYPE:	CHECK	RECEIVED:	03/05/2015	
	CHECK NO:	128			
	NAME:	HUNT, STEVE D PO BOX 1087 BAKER CITY OR 97814 US			

REMARKS

This receipt was generated by the automated BLM Collections and Billing System and is a paper representation of a portion of the official electronic record contained therein.

ENTERED
 MAR 09 2015
 BY: *[Signature]*

Order Detail

Close

Transaction ID 3339455
Order Type A
Order Status P
Order Date 03/06/2015
Login ID 4268
Login ahouston

Receive Date 03/06/2015
Receipt ID 3244618
Reference Transaction
Last Updated By 4268
Last Update User ahouston
Last Update Date 3/6/15 11:42

*money placed on a CLOSED CLAIM..
Should be AMC 284668. pa*

Customer ID
First Name STEVE
Middle Initial
Last Name HUNT
Company

Address1 PO BOX 3011
Address2
City QUARTZSITE State AZ Zip -
Country US
Phone 530.263.0304

Assignor ID
First Name
Middle Initial
Last Name
Company
AR flag

Historical Order Number

Order Items

OI	TranID	XferOI	OrderID	Login	OI-Date	Type	Qty	UnitPrice	Total	BillNumber	BillLine	BIID	CostCtr	RcptOrg	WBS	Commo
1	7128058		3339455	ahouston	03/06/2015	C	1.00	0.00	20.00				LLAZ931000	LLAZ931000		LOCA

**DEPARTMENT OF THE INTERIOR
BUREAU OF LAND MANAGEMENT
MINING CLAIMS**

Run Date/Time: 05/01/2015 07:36 AM

(LIVE) Serial Register Page

Page 1 of 1

01 10-21-1976;090STAT0090;43USC1744

Case Type 384201: PLACER CLAIM

Claim Name: SPANISH 0

Commodity :

Case Disposition: **CLOSED**

Required Maintenance Fee:

Total Acres

**Serial Number
AMC248668**

**Lead File Number
AMC248655**

Name & Address

Int Rel

GOSWICK CATTLE CO PO BOX 668 HUMBOLDT, AZ 86329-0668 CLAIMANT

Mer Twp	Rng	Sec	Quadrant	District/Field Office	County	
14	0120N	0010E	005	NE	HASSAYAMPA FO	YAVAPAI

Act Date	Code	Action	Action Remarks	Receipt Number
02/18/1986	403	LOCATION DATE		
02/21/1986	395	RECORDATION NOTICE RECD		
12/11/1992	480	EVID OF ASSMT FILED	1992	
08/20/2012	163	CASE SENT TO NARA	PT/049-2012-0557;	
08/20/2012	164	FRC RETRIEVAL NUMBERS	10-31;	
06/23/1994	393	DECISION/NOTICE ISSUED		
08/31/1993	631	CLAIM ABANDONED/FORFEITED		
02/21/1986	501	ACCT ADV IN LEAD FILE	248655	
02/19/1986	404	COUNTY RECORDATION	0;1795;380	
02/11/1986	669	LAND STATUS CHECKED		

Line Nr Remarks

Action Code Update

Serial-No: AMC248668

Status: CLOSED

Bottom of Screen

	Del?	Date (mm/dd/yyyy)	Code	Action Taken	Action Remark	Receipt Nr	Ins User	Mod User
1	<input checked="" type="checkbox"/>	02/18/1986	403	LOCATION DATE			initload	
2	<input checked="" type="checkbox"/>	02/21/1986	395	RECORDATION NOTICE RECD			initload	
3	<input checked="" type="checkbox"/>	12/11/1992	480	EVID OF ASSMT FILED	1992		initload	
4	<input checked="" type="checkbox"/>	08/20/2012	163	CASE SENT TO NARA	PT/049-2012-0557;		RSELBACH	
5	<input checked="" type="checkbox"/>	08/20/2012	164	FRC RETRIEVAL NUMBERS	10-31;		RSELBACH	
6	<input checked="" type="checkbox"/>	06/23/1994	393	DECISION/NOTICE ISSUED			initload	
7	<input checked="" type="checkbox"/>	08/31/1993	631	CLAIM ABANDONED/FORFEITED			initload	
8	<input checked="" type="checkbox"/>	02/21/1986	501	ACCT ADV IN LEAD FILE	248655		initload	
9	<input checked="" type="checkbox"/>	02/19/1986	404	COUNTY RECORDATION	0;1795;380		initload	
10	<input checked="" type="checkbox"/>	02/11/1986	669	LAND STATUS CHECKED			initload	

Actions: 10

Provide me with new occurrences

Please SAVE&CONTINUE Between DELETES and NEW/CHANGE Lines

Save & Continue

Save & Exit

Cancel

Lookup

Serial-No: AMC248668

Top of Screen

NOTICE!!

These documents have been scanned!

Do not place un-scanned documents beneath this notice!

Do not remove this notice from this file!

GPO Jacket No. 560-102
Print Order 61540
Rise Business Services, LLC
Job=AZ15 8/2/2019




Box Number= AZ15200



Claim Begin-End: AMC284667-AMC284667

5 Miscellaneous



AZ15200-7

AMC280775-AMC286818

Amc ~~284667~~
284667

Authorized Date 05/22/2003

Instructions to Accounts REFUND OVERPAYMENT OF \$5.00 TRANSACTION#657126

Login ID 2393

Entry Date 05/22/2003

Total Amount \$5.00

AB

United States Department of the Interior
Bureau of Land Management
 BUSINESS & SUPPORT SVCS DIV
 222 N CENTRAL AVE
 PHOENIX, AZ 85004 -2203
 Phone: (602) 417-9200

Receipt

No: 630484

Transaction #: 657126
Date of Transaction: 02/11/2003

CUSTOMER: WILLIAM E MAUGER
BOX 2370
QUARTZSITE, AZ 85346

LINE #	QTY	DESCRIPTION	REMARKS	UNIT PRICE	TOTAL
1	1.00	LOCATABLE MINERALS / MINING CLAIMS-NOT NEW-UNADJUD, ONE AUTH NO. ONLY / MINING CLAIM MONEY RECEIVED (455) CASES: AMC284671/\$100.00	MAINT 2004 (1)	- n/a -	100.00
2	1.00	LOCATABLE MINERALS / MINING CLAIMS-NOT NEW-UNADJUD, ONE AUTH NO. ONLY / MINING CLAIM MONEY RECEIVED (455) CASES: AMC284671/\$5.00	TRF (1)	- n/a -	5.00
3	1.00	OVERPAYMENT / OVERPAYMENT OF FEES / OVERPAYMENT OF MORE THAN \$1 (455)		- n/a -	5.00
				TOTAL:	\$110.00

5.00
Refunded
5/22/03

PAYMENT INFORMATION

1 AMOUNT: \$110.00 POSTMARKED: 02/08/2003
 TYPE: CHECK RECEIVED: 02/11/2003
 CHECK NO: 845
 NAME: MAUGER, WILLIAM E
 BOX 2370
 QUARTZSITE AZ 85346

REMARKS

This receipt was generated by the automated BLM Collections and Billing System and is a paper representation of a portion of the official electronic record contained therein.

UNITED STATES DEPARTMENT OF THE INTERIOR
BUREAU OF LAND MANAGEMENT
ARIZONA STATE OFFICE

Memorandum

To: Case File AMC 284668

From: Dorie Morrison, LLE

Subject: Documentation of Telephone Conversation

Name of Person Contacted: Ellen Wade

Telephone Number of Person Contacted: 405-392-3041

Date of Contact: 8/11/00

Summary: Mrs Wade called - in reference
to the return of her 2000 Pol - The
Copy of Pol w receipt in the file -
No record of the receipt # on file either
Will send ^{Pol} Original to me. Make copy
and return Original. She apparently paid
in May, but no receipt in file.
DM

Gold Eye #2 AMC 284668

Please change my address on this
claim to Rt. 4 Box 796 Blanchard, OK 73010

Enclosed is a disclaimer deed from my
husband that I need to have recorded
Enclosed is \$5.00 for the recording fee +
62¢ for return postage

Thank you

Ellen Wade

Rt 4 Box 796

Blanchard, OK 73010

7/9/99 This address is already in system

ARIZONA
STATE OFFICE
PHOENIX, ARIZONA

APR 19 11 24 AM '99

RECEIVED
BUREAU OF
LAND MANAGEMENT

United States Department of the Interior
BUREAU OF LAND MANAGEMENT
ARIZONA STATE OFFICE
Phoenix, Arizona 85004-0003

In Reply Refer To:
AMC 284667

MEMORANDUM

To: Case File

From: Mary Hyde

Subject: Documentation of Telephone Conversation

Name of Person Contacted: Nita Coleman, Legal Assistant

Telephone Number of Person Contacted: (520) 669-6195

Date of Contact: 11/10/98

Summary: Copy of death certificate is needed before transfer can be completed.

Will send document.

Churchill & Krueger

Attorneys

John C. Churchill

(520) 669-6195

Phillip G. Krueger

(520) 669-5258

Ted A. Smith

FAX: (520) 669-5376

November 10, 1998

Bureau of Land Management
Arizona State Office
P. O. Box 555
Phoenix, AZ 85001-2203

Attn: Mary Hyde

Re: Erdman Mining Claims
AMC 284667 through AMC 284672; Gold Eye No. 1 through 6

Dear Ms. Hyde:

Pursuant to your telephone request of this date, enclosed please find a copy of the death certificate of Lehre Erdman. As you will note, the death certificate was recorded on February 2, 1998.

If you require anything further, please do not hesitate to contact our office.

Thank you for your assistance in the transfer of the mining claims.

Sincerely,




Nita Coleman, Legal Assistant to
John C. Churchill

:nc

encl.

cc: Margaret Junkert

APPROVED:



John C. Churchill

RECORDED AT THE REQUEST OF:

John C. Churchill
Churchill & Krueger



98- 00398

*OFFICIAL RECORDS OF LA PAZ COUNTY, AZ
*PATRICIA WALL, LA PAZ COUNTY RECORDER
REC REQ BY: JOHN CHURCHILL
02 FEB 1998 04:45 PM PAGE 1 OF 2
RECORDING FEE \$ 9.00

AFTER RECORDING RETURN TO:

Churchill & Krueger
Attorneys at Law
1300 Joshua Avenue, Suite B
Parker, AZ 85344

DEATH CERTIFICATE OF
LEHRE HAROLD ERDMAN

CERTIFICATION OF VITAL RECORD

STATE OF ARIZONA
Certified Copy of Vital Record

98- 00398
 02 FEB 1998 04:45 PM PAGE 2 OF 2

ORIGINAL
 STATE
 COPY

STATE OF ARIZONA
 DEPARTMENT OF HEALTH SERVICES - OFFICE OF VITAL RECORDS
 CERTIFICATE OF DEATH

DEATH NO. 96-034394
 D 102-

NAME OF DECEASED A. FIRST LEHRE			B. MIDDLE HAROLD			C. LAST ERDMAN			SEX 2. MALE		DATE OF DEATH 3. DECEMBER 22, 1996		
RACE (e.g., white, black, American Indian, [specify tribe] etc.) 4A. WHITE			WAS DECEDENT OF HISPANIC ORIGIN: (SPECIFY YES OR NO) B. NO			IF YES, INDICATE MEXICAN, SPANISH, PUERTO RICAN, CUBAN, ETC. C.			WAS DECEDENT EVER IN U.S. ARMED FORCES? (SPECIFY YES OR NO) 5. NO				
PLACE OF DEATH 6. LA PAZ			B. TOWN OR CITY PARKER			C. HOSPITAL OR INSTITUTION PARKER COMMUNITY HOSPITAL			(IF RESIDENCE, GIVE STREET ADDRESS)			D. <input type="checkbox"/> DOA <input type="checkbox"/> OP EMER. <input checked="" type="checkbox"/> IN PATIENT	
DATE OF BIRTH 7. AUGUST 29, 1909			AGE (YEARS LAST BIRTHDAY) A. 87		IF UNDER 1 YEAR MOS. DAYS		IF UNDER 1 DAY HRS. MIN.		MARRIED, NEVER MARRIED, WIDOWED, DIVORCED (SPECIFY) 9. NEVER MARRIED		SURVIVING SPOUSE (IF WIFE, GIVE MAIDEN NAME) 10.		
STATE AND CITY OF BIRTH (If not in USA, name country) 11. MCHENRY, NORTH DAKOTA			CITIZEN OF WHAT COUNTRY? 12. U.S.			SOCIAL SECURITY NO. 13. 565-48-6730			USUAL OCCUPATION (Give kind of work done most of working life, even if retired) 14. SELF-EMPLOYED			KIND OF BUSINESS OR INDUSTRY 17. MINING	
USUAL RESIDENCE 15. ARIZONA			B. COUNTY LA PAZ			C. TOWN OR CITY QUARTZSITE			D. ZIP CODE 85346			HIGHEST GRADE COMPLETED 17. 60 YEARS	
STREET ADDRESS OR R.F.D. 15E. UKN			INSIDE CITY LIMITS? (SPECIFY Yes or No) 15F. NO		ON RESERVATION (SPECIFY Yes or No) 16. NO		PREVIOUS STATE OF RESIDENCE 18. CALIFORNIA			ELEMENTARY-SECONDARY (0-12) 17. 12		COLLEGE (1-4 or 5)	
FATHER'S NAME 19. ADOLPH GUSTAV ERDMAN			MOTHER'S MAIDEN NAME 20. WILFRED GUTHRIE			RELATIONSHIP TO DECEASED 21. SISTER			ADDRESS STREET NO. 1019 FIRST ST. N.E. CITY AND STATE MINOT, NORTH DAKOTA ZIP CODE 58703			CERT. NO.	
INFORMANT'S SIGNATURE 21. MARGARET JUNKERT			FURNERAL HOME 28. PARKER FUNERAL HOME			CITY AND STATE 1704 OCOTILLO PARKER, ARIZONA			27A. NOT EMBALMED			B. F0931	
BURIAL, CREMATION, REMOVAL, OTHER (Specify) 24. CREMATION			DATE 25. 1/10/1997			CEMETERY OR CREMATORY - NAME AND LOCATION 26. PARKER FUNERAL HOME/PARKER, AZ			FUNERAL DIRECTOR (Person acting as such) (SIGNATURE) 29A. <i>[Signature]</i>			CERT. NO. B. F0931	
TO THE BEST OF MY KNOWLEDGE, DEATH OCCURRED AT THE TIME, DATE AND PLACE AND DUE TO THE CAUSE(S) STATED. 30. SIGNATURE AND TITLE <i>[Signature]</i>			DATE SIGNED (Mo., Day, Year) 31. DECEMBER 23, 1996			MONTH OF DEATH 32. 12/1996			ON THE BASIS OF EXAMINATION AND/OR INVESTIGATION, IN MY OPINION DEATH OCCURRED AT THE TIME, DATE AND PLACE AND DUE TO THE CAUSE(S) AND MANNER STATED. 34. SIGNATURE AND TITLE <i>[Signature]</i>			DATE SIGNED (Mo., Day, Year) 35. 1/10/1997	
NAME AND ADDRESS OF CERTIFIER, PHYSICIAN, MEDICAL EXAMINER, NURSING ENFORCEMENT AUTHORITY (Type in full) 39. DR. KEVIN KLOPFENSTEIN MD 400 CALIFORNIA AVE.			AUTHORIZED FOR CREMATION (SPECIFY) Yes <input checked="" type="checkbox"/> No <input type="checkbox"/>			MEDICAL EXAMINER'S SIGNATURE <i>[Signature]</i>			DATE REGISTERED 42. 12-23-96			DATE RECD. IN STATE OFFICE 46. JAN 21 1997	
MANNER OF DEATH 48. <input type="checkbox"/> NATURAL CAUSES <input type="checkbox"/> ACCIDENT <input type="checkbox"/> SUICIDE <input type="checkbox"/> HOMICIDE <input type="checkbox"/> PENDING INVESTIGATION <input type="checkbox"/> UNDETERMINED			DATE OF INJURY 52. MO. DAY YR. HOUR 12 23 96			INJURY AT WORK? (Specify Yes or No) 54. NO			DESCRIBE HOW INJURY OCCURRED 55.			APPROXIMATE INTERVAL BETWEEN ONSET AND DEATH	
SUPPLEMENTARY ENTRIES 58.			PLACE OF INJURY (At home, farm, street, factory, office building, etc.) 56.			WHERE LOCATED? 57.			STREET ADDRESS			CITY OR TOWN STATE	

SEAL
 JAN 21 1997
 DATE ISSUED

This is a true and exact reproduction of the document officially registered and placed on file in the OFFICE OF VITAL RECORDS, DEPARTMENT OF HEALTH SERVICES, PHOENIX, ARIZONA issued under the authority of A.R.S. 36-341, and by direction of:

Renee Gaudino
 RENEÉ GAUDINO
 Assistant State Registrar

1785424

This copy not valid unless prepared on engraved form displaying state seal and impressed with raised seal of issuing agency.



UNITED STATES DEPARTMENT OF THE INTERIOR
BUREAU OF LAND MANAGEMENT
ARIZONA STATE OFFICE

IN REPLY REFER TO:
AMC

Memorandum

To: Case File AMC 284667-284672

From:

Subject: Documentation of Telephone Conversation

Name of Person Contacted: Margaret Jungkurt

Telephone Number of Person Contacted: 901-839-2375

Date of Contact: 12/18/97

Summary: Mrs. Jungkurt wanted the date of location of the claims listed above.

AMC 284667-284672. The date was 4/7/1988. She thought her father had located them in "1930" sometime.

She knew if the claims had been located in 1930 - that FLAMA required they be filed with BLM by Oct 21, 1979.

This was not done - BLM Records show from 1988 only.

Gene Morrison

BLM

3707-N-7th ST,
Phoenix, AZ
p.o. Box 1

Headline: M. order for \$30⁰⁰

6 claim papers @ \$5⁰⁰ each -

Hope this does it!
Thank you
yours truly

L. H. ELDMAN

Box 577

QUARTZSITE AZ
85346

L. H. ELDMAN -

May 13-88

QUARTZSITE AZ
Box 577-1 85346

30

md in
dare

5-13-98

NOTICE!!

These documents have been scanned!

Do not place un-scanned documents beneath this notice!

Do not remove this notice from this file!

GPO Jacket No. 560-102
Print Order 61540
Rise Business Services, LLC
Job=AZ15 8/2/2019



Box Number= AZ15200



Claim Begin-End: AMC284667-AMC284667

6 Location Notices-Amendments and Supporting Documents



AZ15200-7

AMC280775-AMC286818

**NO
DOCUMENTS
FOUND**

NO DOCUMENTS FOUND
NO DOCUMENTS FOUND